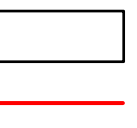


Legend

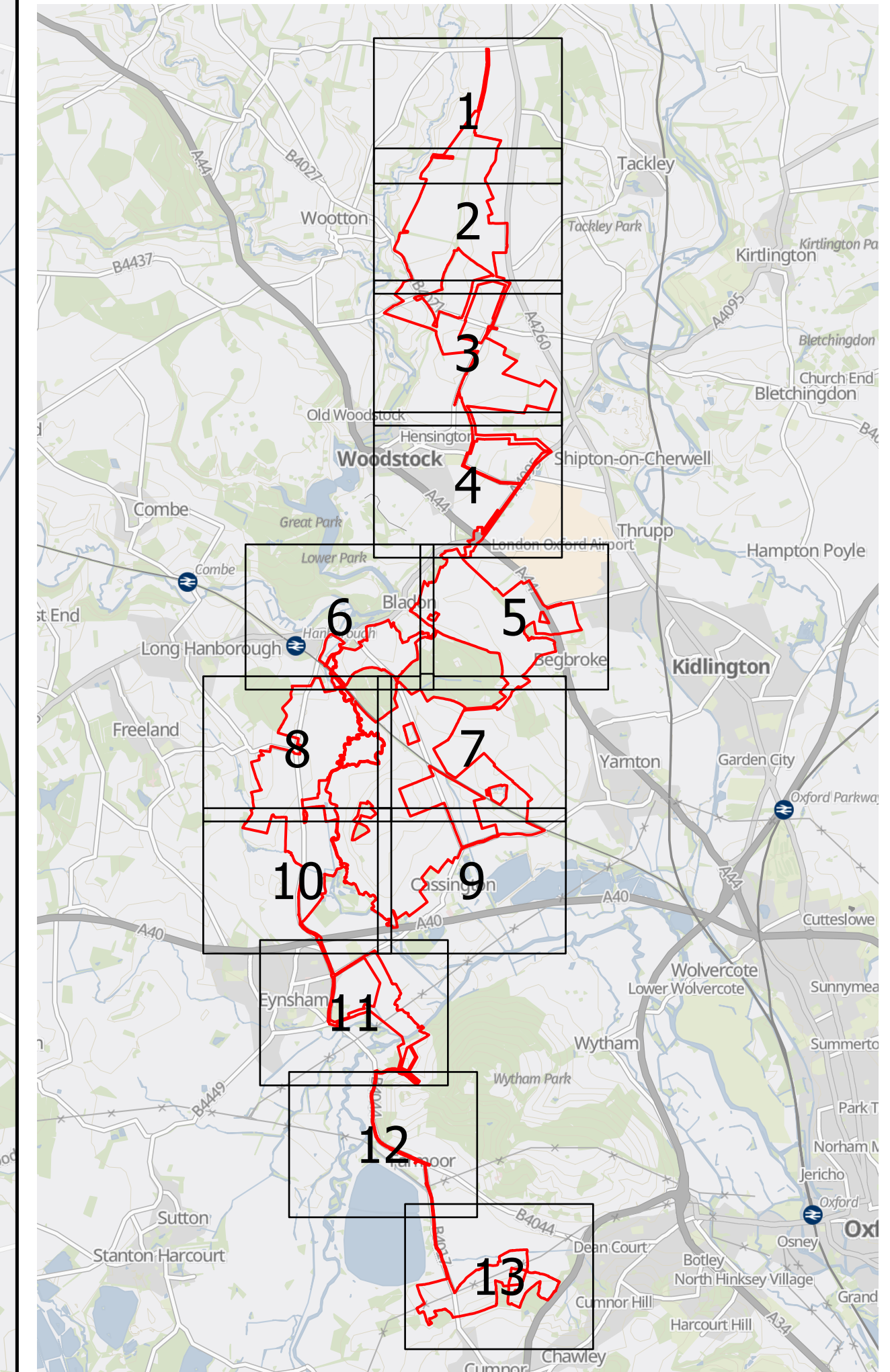
Sheet Extents
Order Limits



Notes:

- These plans should be read alongside other Application Documents, in particular, the Works Plans [EN010147/APP/2.3], the Book of Reference [EN010147/APP/4.3] and the Statement of Reasons [EN010147/APP/4.1]
- Do not scale from this drawing, use only printed dimensions
- All dimensions are in metres unless stated otherwise
- The Base mapping is based upon Ordnance Survey (OS) data. Reproduced from Ordnance Survey maps by permission of Ordnance Survey on behalf of the controller of His Majesty's Stationary Office (HMSO). © Crown Copyright Ordnance Survey 2024, Licence number 0100031673.
- © Copyright - You are permitted to use this data solely to enable you to respond to, or interact with, the organisation that provided you with the data. You are not permitted to copy, sub-licence, distribute or sell any of this data to third parties in any form without written consent of Photovolt Development Partners (PVDP) on behalf of SolarFive Ltd.

Key Plan



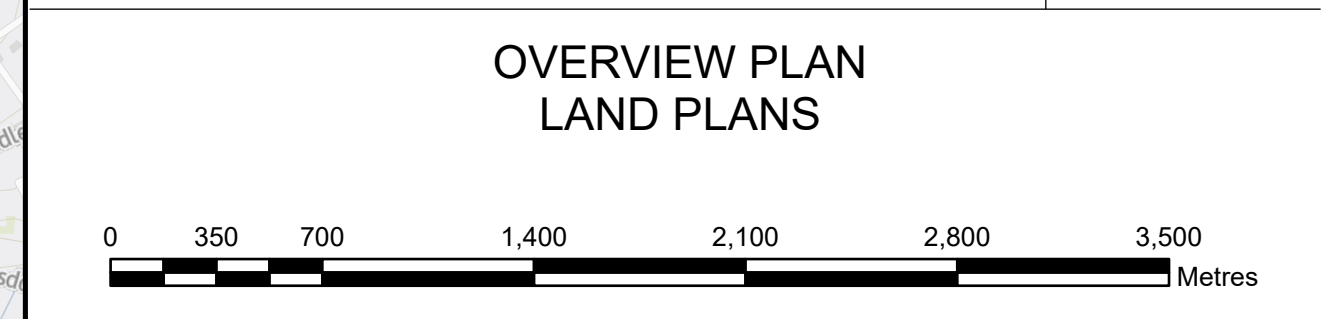
| Project | Status |
|------------------------|--------|
| Botley West Solar Farm | FINAL |

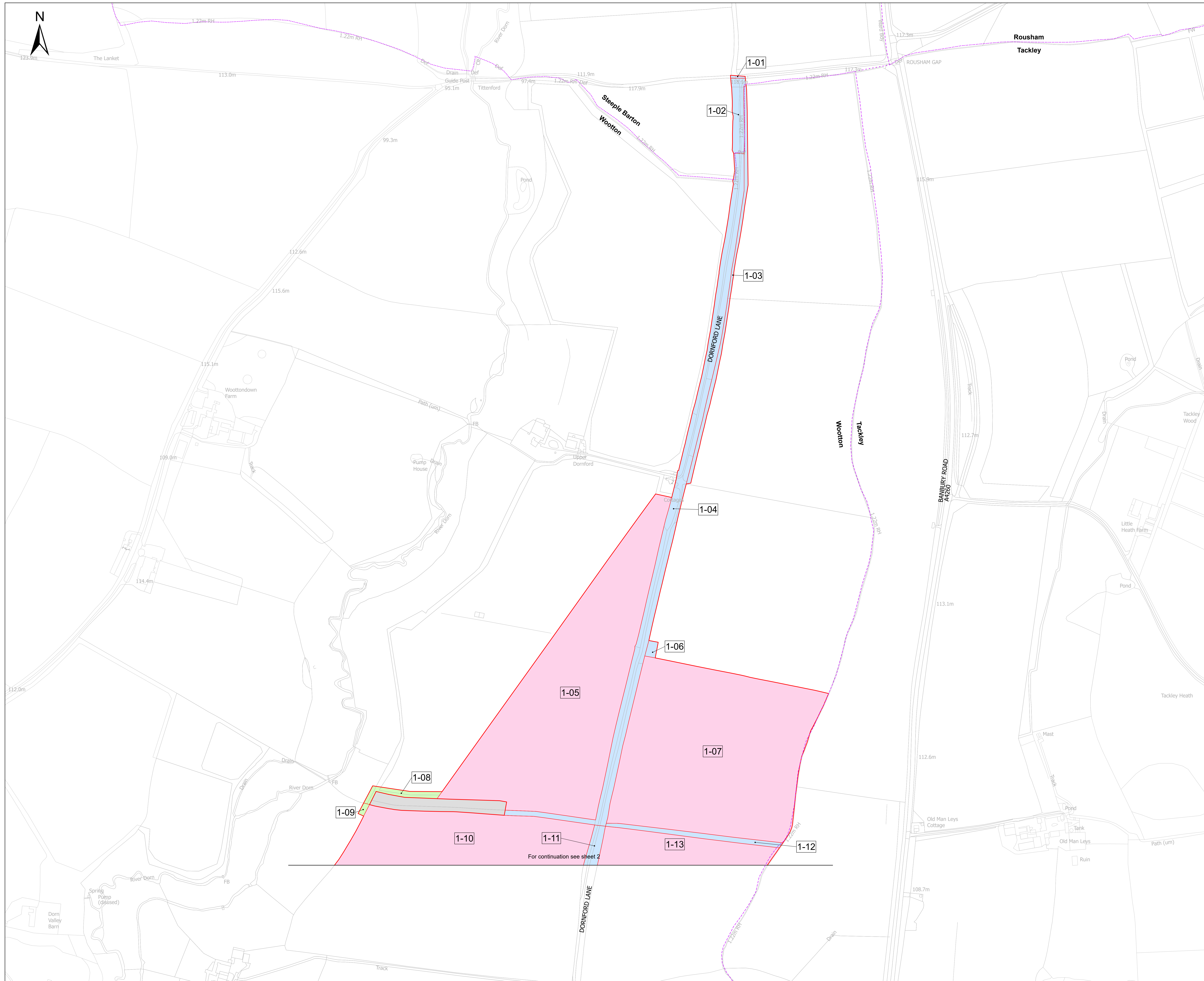
| ID | Changes | Date | Name | Date | Name |
|----|---------|------------|------------|------------|------------|
| | | | Edit | 08/11/2024 | J.Thompson |
| | | | Check | 08/11/2024 | C.Channing |
| | | | Approval | 08/11/2024 | K.Craddock |
| | | | Project-No | BWSF | |
| A | Created | 08/11/2024 | J.Thompson | Drawing No | 2.4 |

Drawing reference: EN010147/APP/2.4
PINS Reference Number: EN010147

Infrastructure Planning (Applications: Prescribed Forms and Procedure) Regulations 2009 APFP Regulation: 5(2)(i)

Scale: 1:25000 @ A0 DIM: M



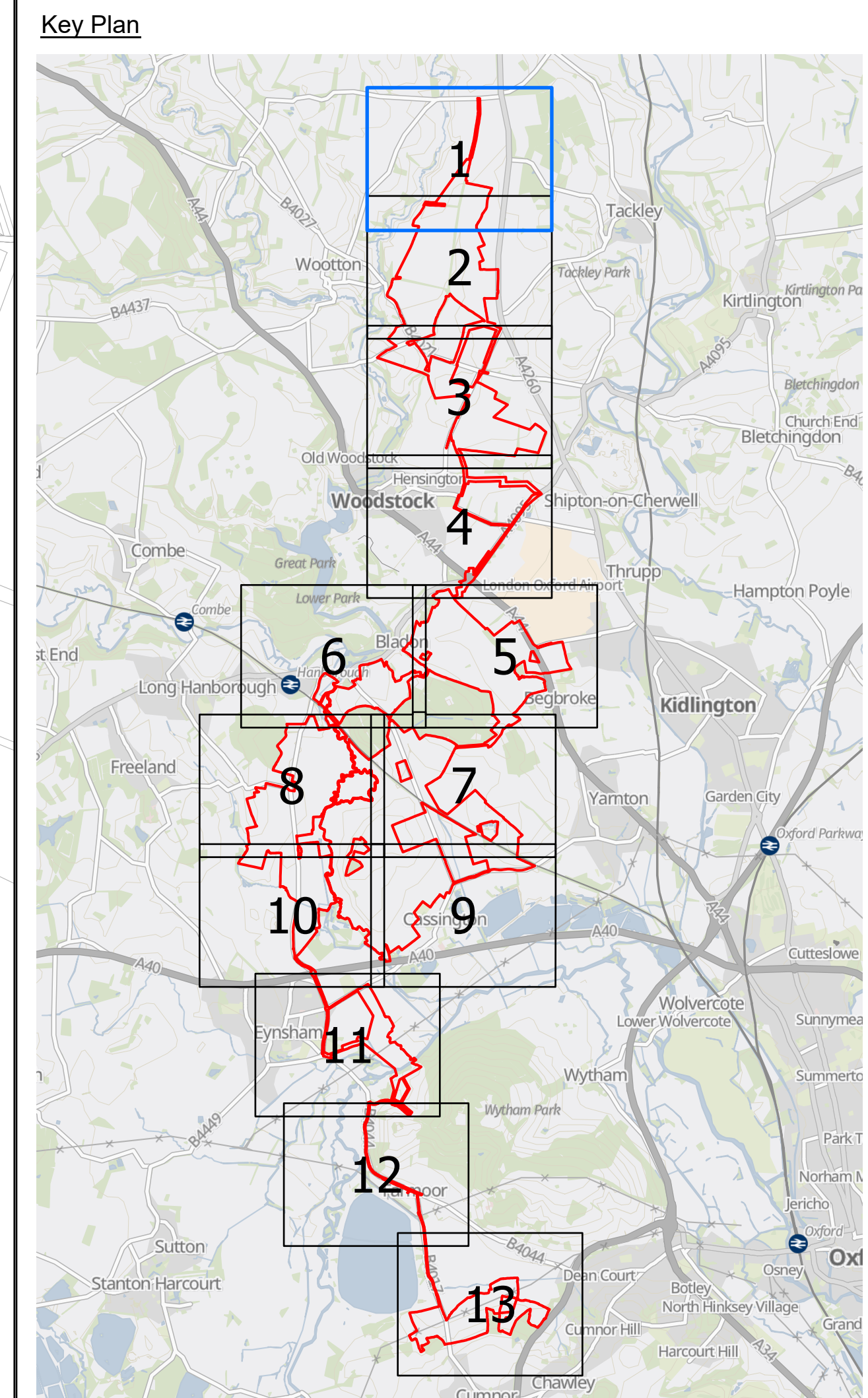


Legend

| | |
|--|---|
| Order Limits | — |
| Order Land - freehold to be to be compulsorily acquired and temporary use of land and in relation to which it is proposed to suspend or extinguish easements, servitudes and other private rights | |
| Order Land - new rights (including restrictions) to be compulsorily acquired and temporary use of land and in relation to which it is proposed to suspend or extinguish easements, servitudes and other private rights | |
| Order Land - temporary use of land and in relation to which it is proposed to temporarily suspend easements, servitudes and other private rights | |
| Land Excluded from the Order Limits | |
| Parish Boundaries | |

Notes:

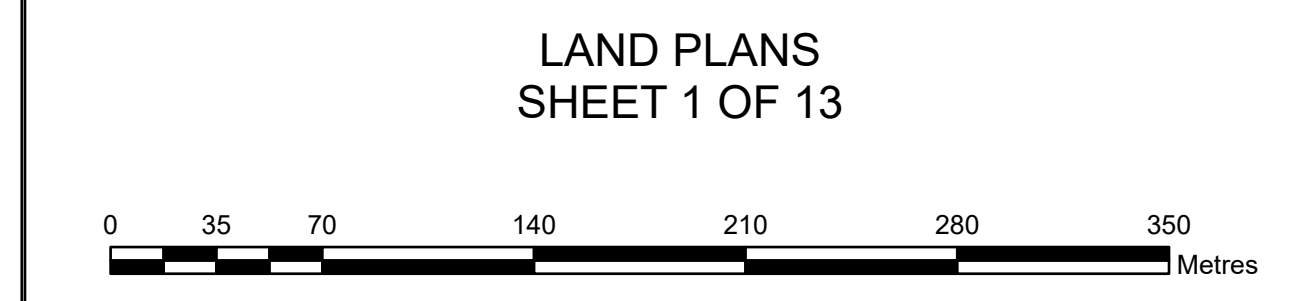
- These plans should be read alongside other Application Documents, in particular, the Works Plans [EN010147/APP/2.3], the Book of Reference [EN010147/APP/4.3] and the Statement of Reasons [EN010147/APP/4.1]
- Do not scale from this drawing, use only printed dimensions
- All dimensions are in metres unless stated otherwise
- The Base mapping is based upon Ordnance Survey (OS) data. Reproduced from Ordnance Survey maps by permission of Ordnance Survey on behalf of the controller of His Majesty's Stationary Office (HMSO). © Crown Copyright Ordnance Survey 2024. Licence number 0100031673.
- © Copyright - You are permitted to use this data solely to enable you to respond to, or interact with, the organisation that provided you with the data. You are not permitted to copy, sub-licence, distribute or sell any of this data to third parties in any form without written consent of Photovoltaic Development Partners (PVDP) on behalf of SolarFive Ltd.

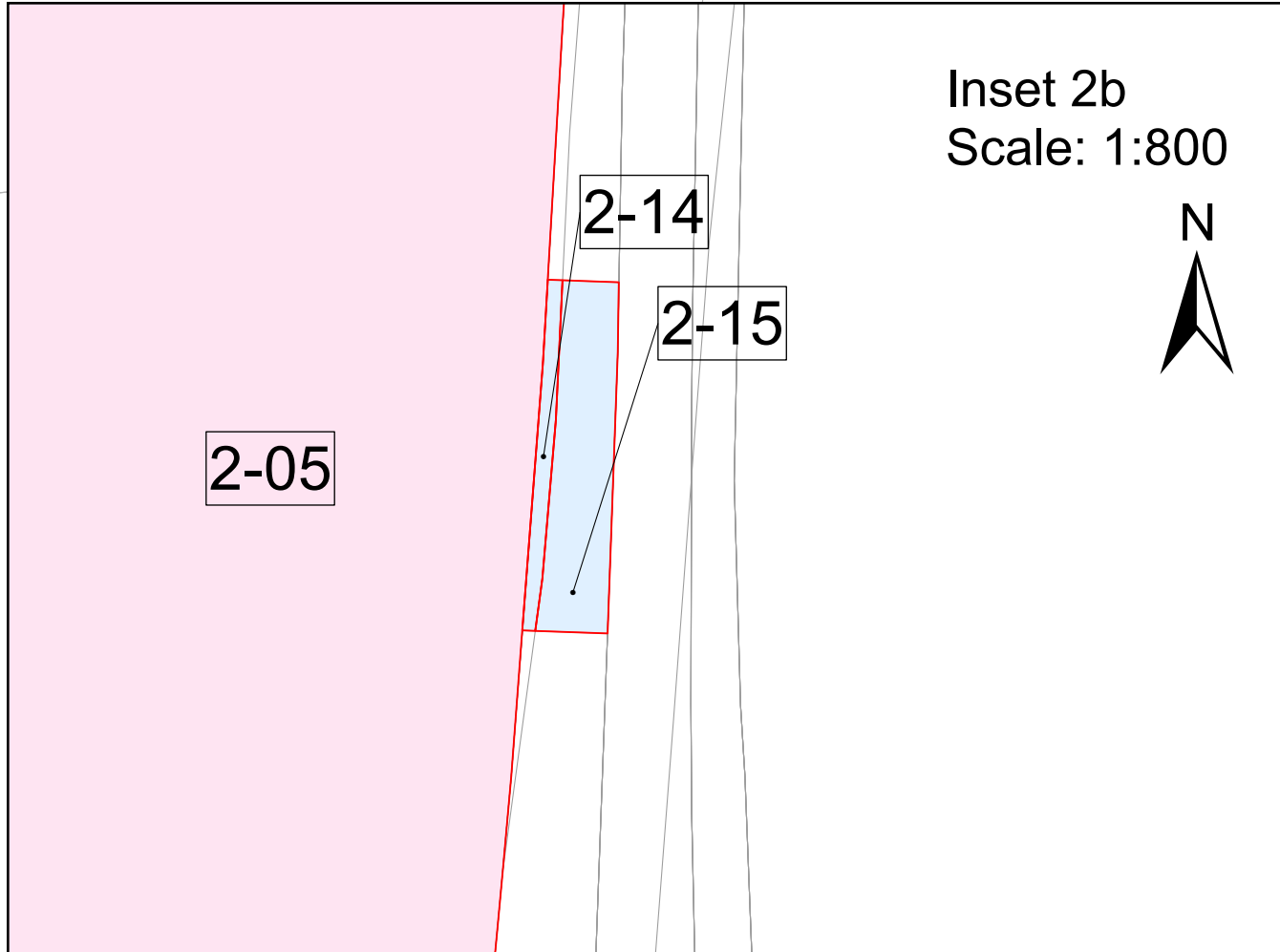
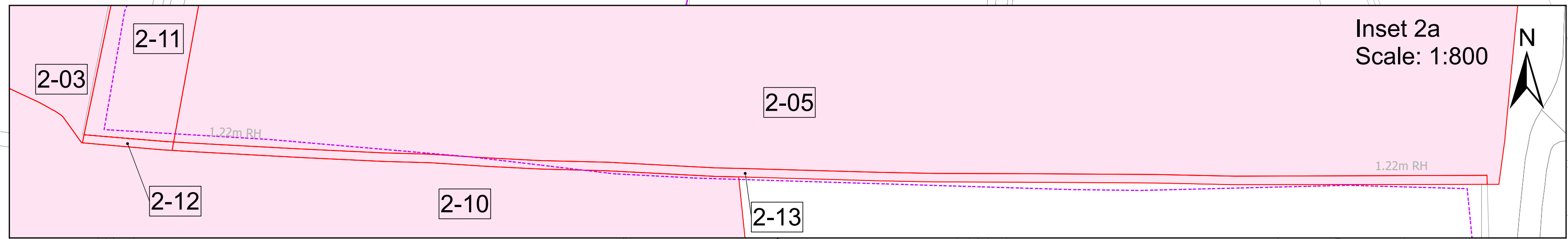
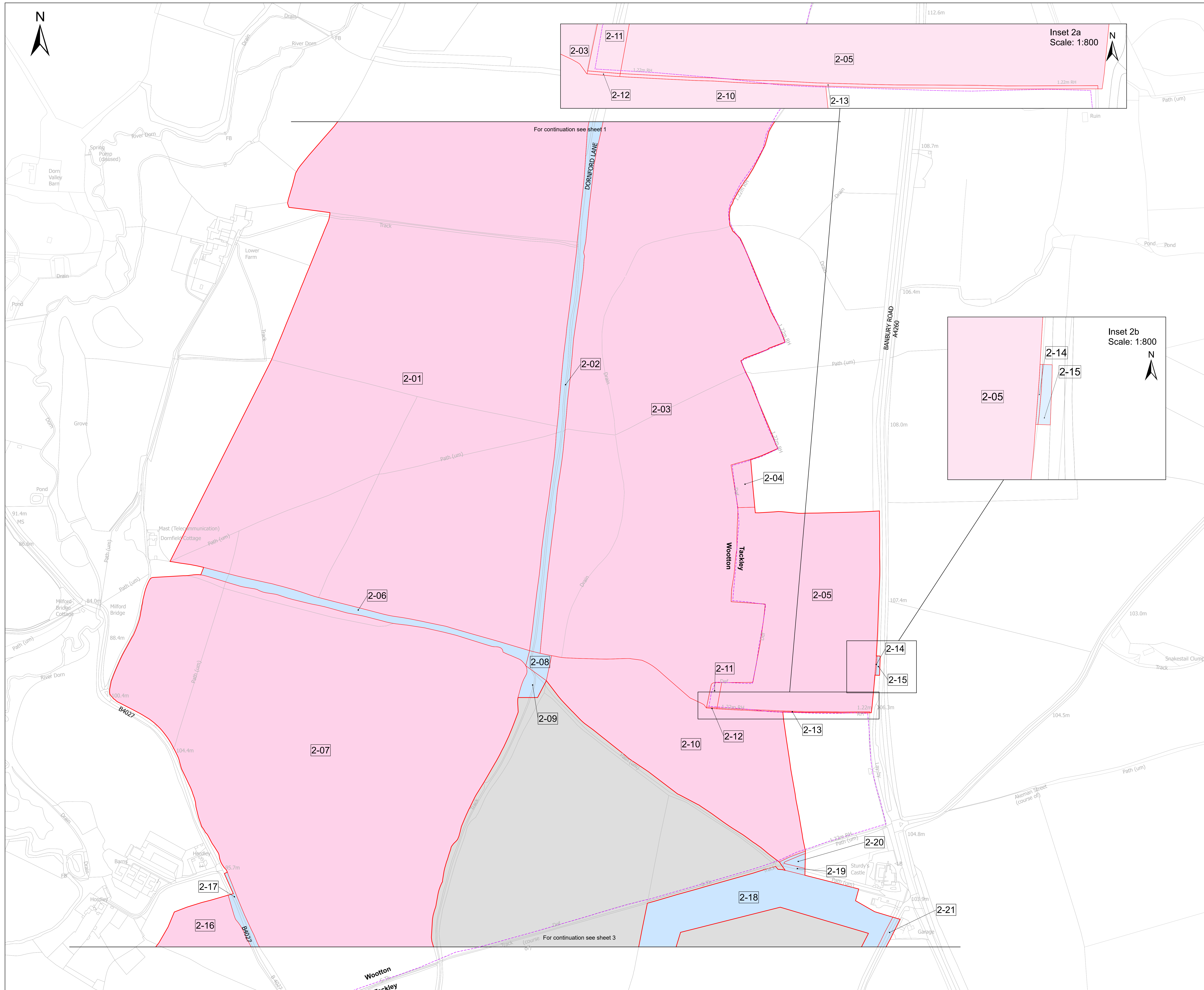


| | | | |
|------------------------|---------|------------|-----------------------|
| Project | | Status | |
| Botley West Solar Farm | | FINAL | |
| ID | Changes | Date | Name |
| | | Edit | 08/11/2024 J.Thompson |
| | | Check | 08/11/2024 C.Channing |
| | | Approval | 08/11/2024 K.Craddock |
| | | Project-No | BWSF |
| A | Created | 08/11/2024 | J.Thompson |
| | | Drawing No | 2.4 |

Drawing reference: EN010147/APP/2.4
 PINS Reference Number: EN010147
 Infrastructure Planning (Applications: Prescribed Forms and Procedure) Regulations 2009 APFP Regulation: 5(2)(i)

Scale: 1:2,500 @ A0 DIM: M

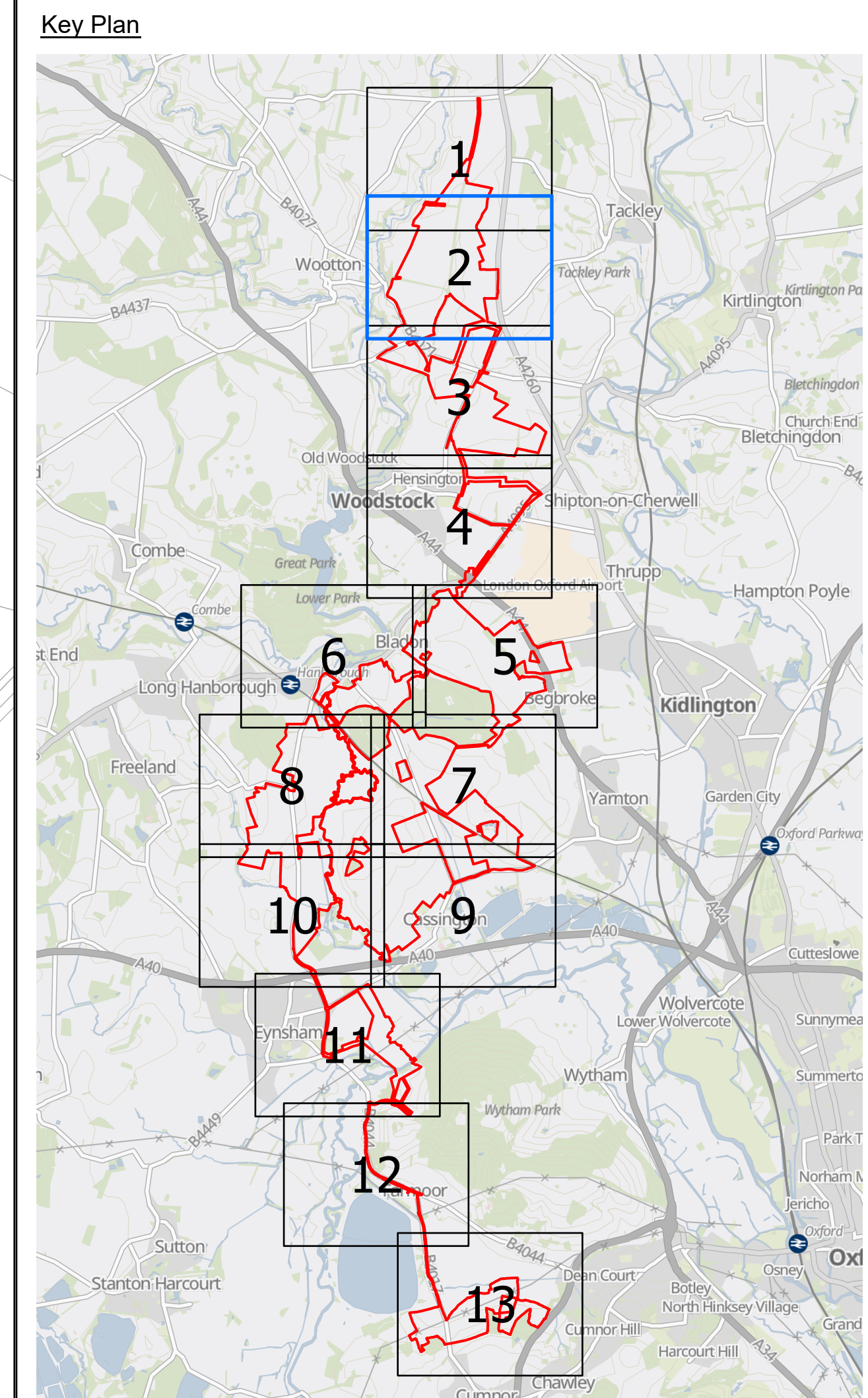




- Legend**
- Order Limits —
 - Order Land - freehold to be to be compulsorily acquired and temporary use of land and in relation to which it is proposed to suspend or extinguish easements, servitudes and other private rights
 - Order Land - new rights (including restrictions) to be compulsorily acquired and temporary use of land and in relation to which it is proposed to suspend or extinguish easements, servitudes and other private rights
 - Land Excluded from the Order Limits
 - Parish Boundaries - - - -

Notes:

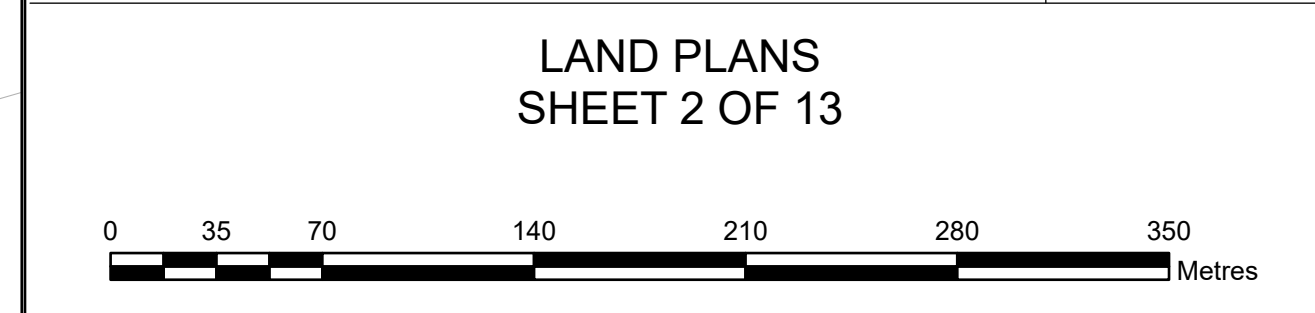
- These plans should be read alongside other Application Documents, in particular, the Works Plans [EN010147/APP/2.3], the Book of Reference [EN010147/APP/4.3] and the Statement of Reasons [EN010147/APP/4.1]
- Do not scale from this drawing, use only printed dimensions
- All dimensions are in metres unless stated otherwise
- The Base mapping is based upon Ordnance Survey (OS) data. Reproduced from Ordnance Survey maps by permission of Ordnance Survey on behalf of the controller of His Majesty's Stationary Office (HMSO). © Crown Copyright Ordnance Survey 2024. Licence number 0100031673.
- © Copyright - You are permitted to use this data solely to enable you to respond to, or interact with, the organisation that provided you with the data. You are not permitted to copy, sub-licence, distribute or sell any of this data to third parties in any form without written consent of Photovolt Development Partners (PVDP) on behalf of SolarFive Ltd.

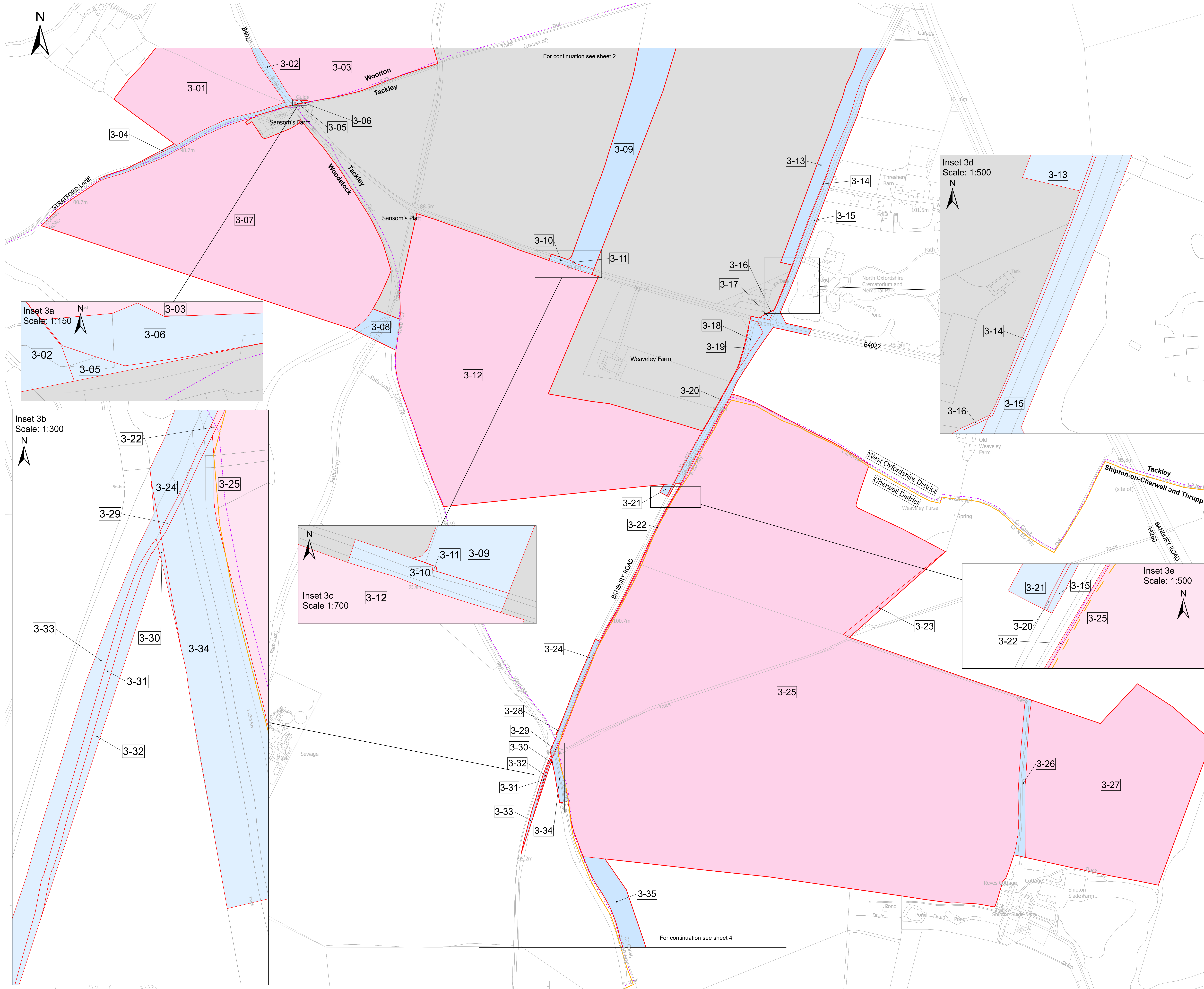


| | | | |
|------------------------|---------|------------|------------|
| Project | | Status | |
| Botley West Solar Farm | | FINAL | |
| ID | Changes | Date | Name |
| | | 08/11/2024 | J.Thompson |
| | | 08/11/2024 | C.Channing |
| | | 08/11/2024 | K.Craddock |
| | | Project-No | BWSF |
| A | Created | 08/11/2024 | J.Thompson |
| | | Drawing No | 2.4 |

Drawing reference: EN010147/APP/2.4
 PINS Reference Number: EN010147
 Infrastructure Planning (Applications: Prescribed Forms and Procedure) Regulations 2009 APFP Regulation: 5(2)(i)

Scale: 1:2,500 @ A0 DIM: M

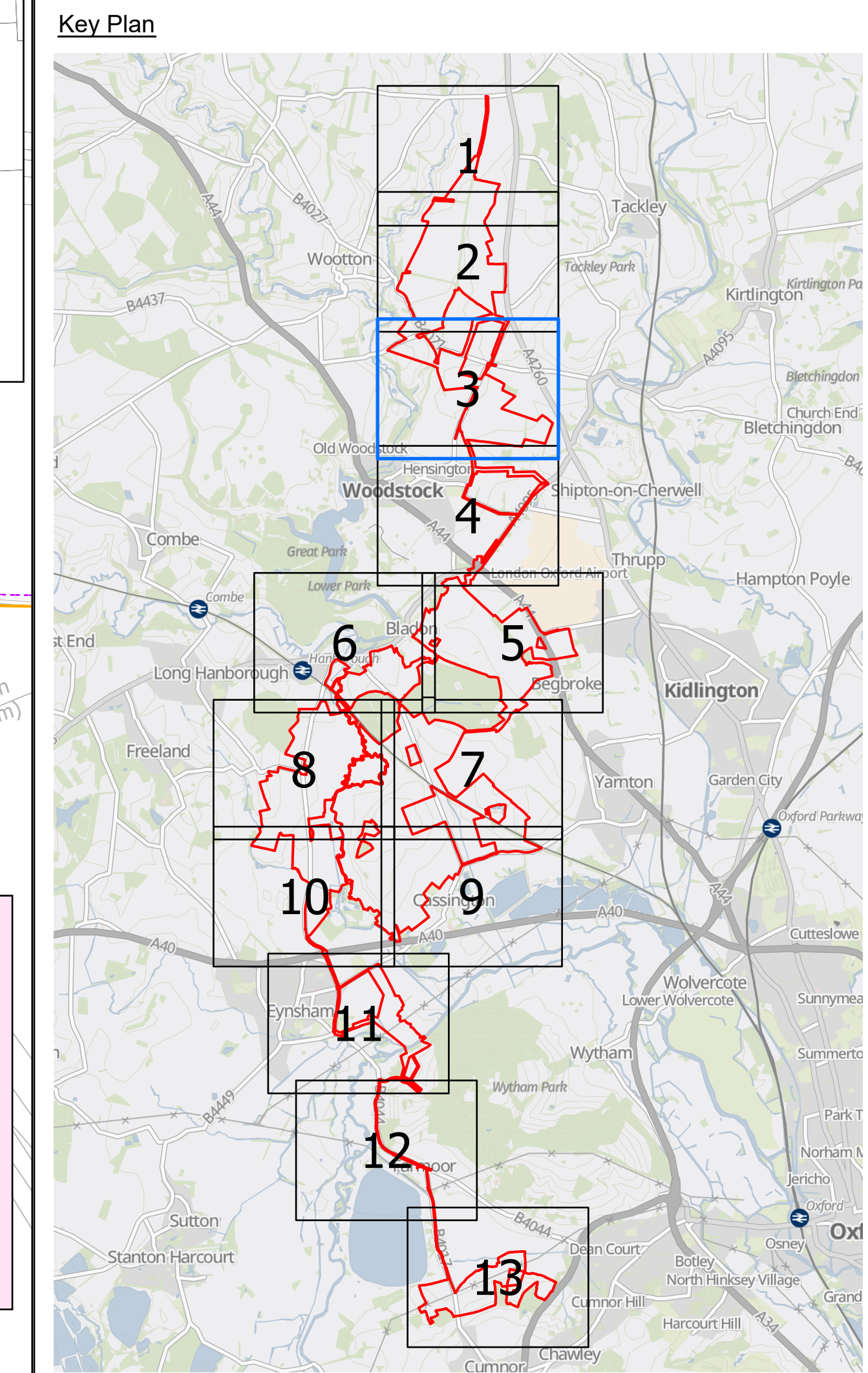




- Legend**
- Order Limits —
 - Order Land - freehold to be to be compulsorily acquired and temporary use of land and in relation to which it is proposed to suspend or extinguish easements, servitudes and other private rights
 - Order Land - new rights (including restrictions) to be compulsorily acquired and temporary use of land and in relation to which it is proposed to suspend or extinguish easements, servitudes and other private rights
 - Land Excluded from the Order Limits
 - Administrative Boundaries
 - Parish Boundaries

Notes:

- These plans should be read alongside other Application Documents, in particular, the Works Plans [EN010147/APP/2.3], the Book of Reference [EN010147/APP/4.3] and the Statement of Reasons [EN010147/APP/4.1]
- Do not scale from this drawing, use only printed dimensions
- All dimensions are in metres unless stated otherwise
- The Base mapping is based upon Ordnance Survey (OS) data. Reproduced from Ordnance Survey maps by permission of Ordnance Survey on behalf of the controller of His Majesty's Stationary Office (HMSO). © Crown Copyright Ordnance Survey 2024, Licence number 0100031673.
- © Copyright - You are permitted to use this data solely to enable you to respond to, or interact with, the organisation that provided you with the data. You are not permitted to copy, sub-licence, distribute or sell any of this data to third parties in any form without written consent of Photovoltaic Development Partners (PVDP) on behalf of SolarFive Ltd.

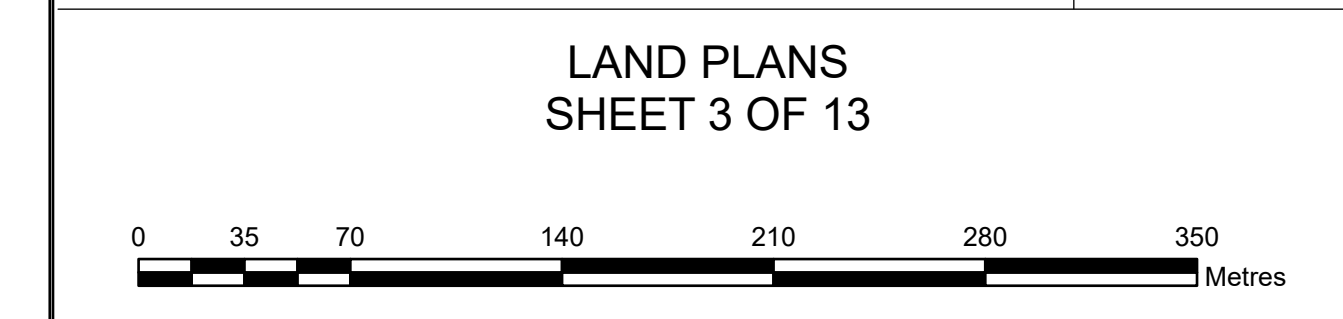


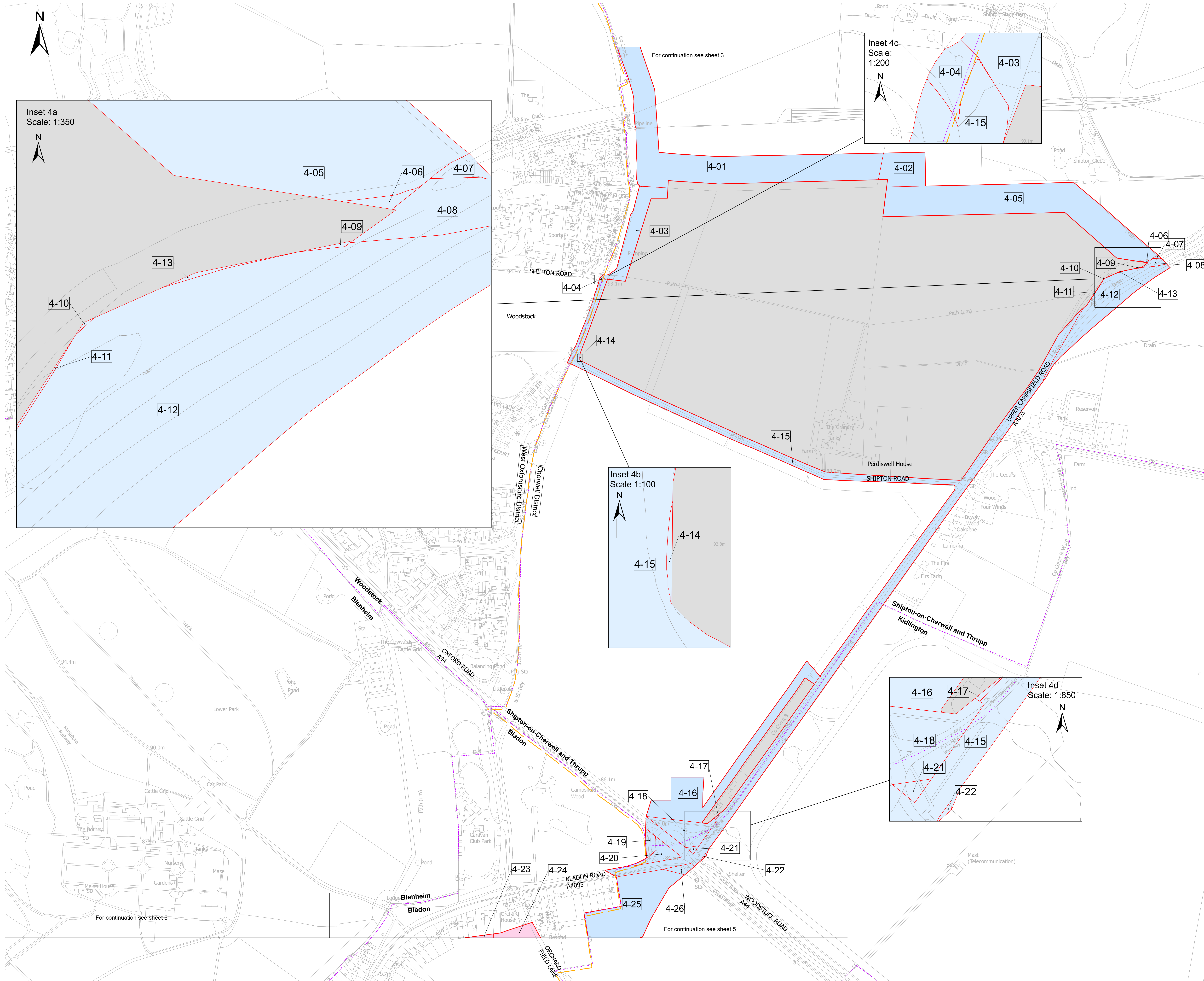
| | | | | | |
|------------------------|---------|------------|------------|------------|------------|
| Project | | Status | | | |
| Botley West Solar Farm | | FINAL | | | |
| ID | Changes | Date | Name | Date | Name |
| | | | Edit | 08/11/2024 | J.Thompson |
| | | | Check | 08/11/2024 | C.Channing |
| | | | Approval | 08/11/2024 | K.Craddock |
| | | Project-No | BWSF | | |
| A | Created | 08/11/2024 | J.Thompson | Drawing No | 2.4 |

Drawing reference: EN010147/APP/2.4
 PINS Reference Number: EN010147

Infrastructure Planning (Applications: Prescribed Forms and Procedure) Regulations 2009 APFP Regulation: 5(2)(i)

Scale: 1:2,500 @ A0 DIM: M

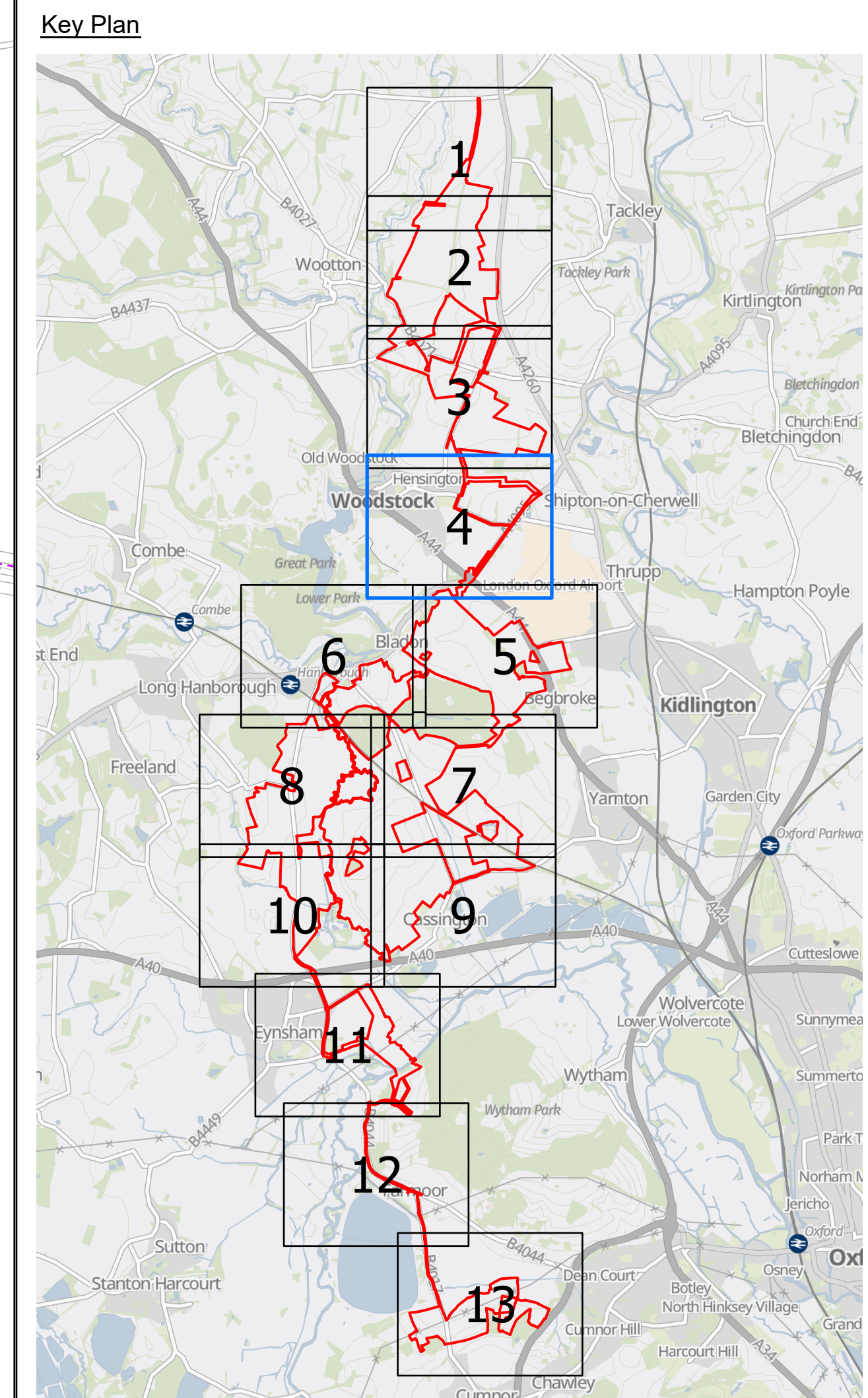




- Legend**
- Order Limits
 - Order Land - freehold to be to be compulsorily acquired and temporary use of land and in relation to which it is proposed to suspend or extinguish easements, servitudes and other private rights
 - Order Land - new rights (including restrictions) to be compulsorily acquired and temporary use of land and in relation to which it is proposed to suspend or extinguish easements, servitudes and other private rights
 - Land Excluded from the Order Limits
 - Administrative Boundaries
 - Parish Boundaries

Notes:

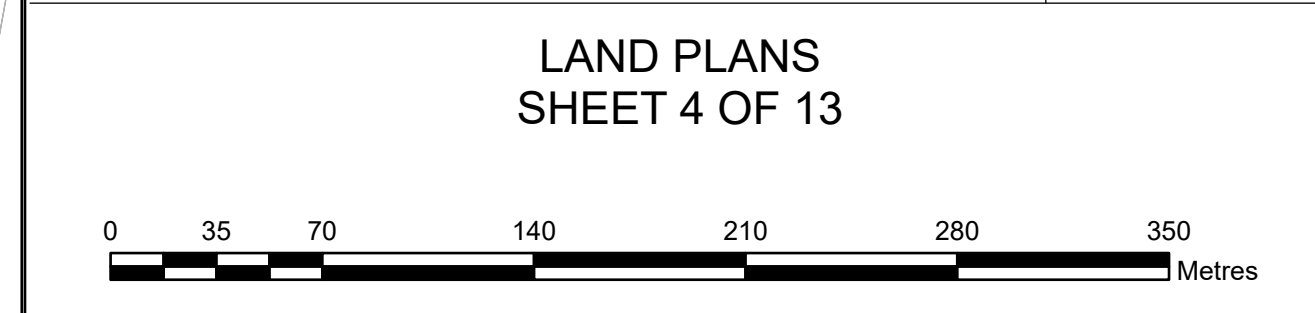
- These plans should be read alongside other Application Documents, in particular, the Works Plans [EN010147/APP/2.3], the Book of Reference [EN010147/APP/4.3] and the Statement of Reasons [EN010147/APP/4.1]
- Do not scale from this drawing, use only printed dimensions
- All dimensions are in metres unless stated otherwise
- The Base mapping is based upon Ordnance Survey (OS) data. Reproduced from Ordnance Survey maps by permission of Ordnance Survey on behalf of the controller of His Majesty's Stationary Office (HMSO). © Crown Copyright Ordnance Survey 2024, Licence number 0100031673.
- © Copyright - You are permitted to use this data solely to enable you to respond to, or interact with, the organisation that provided you with the data. You are not permitted to copy, sub-licence, distribute or sell any of this data to third parties in any form without written consent of Photovolt Development Partners (PVDP) on behalf of SolarFive Ltd.

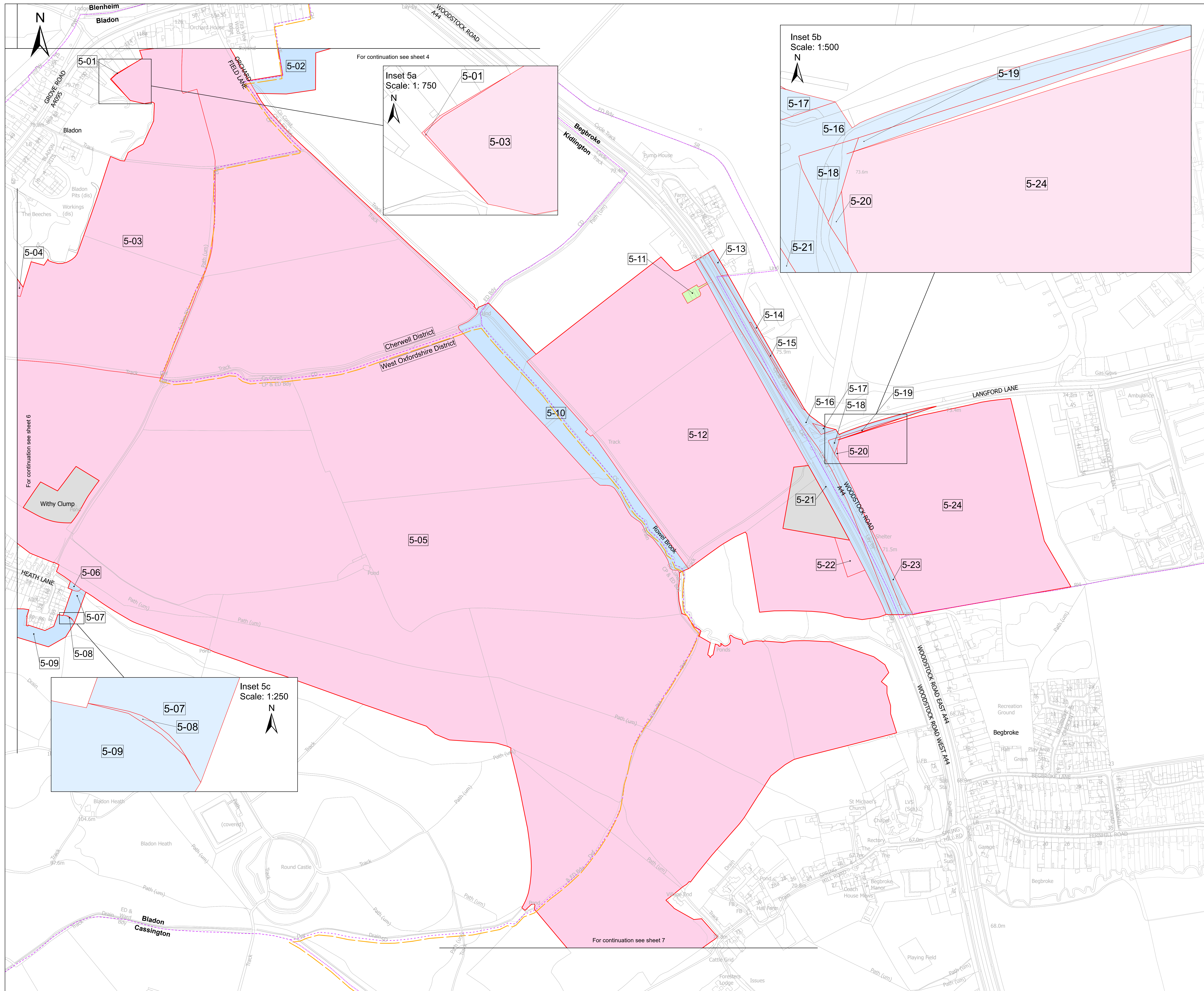


| | | | | | | | |
|---------|------------------------|------------|------------|------------|------------|----------|-------|
| Project | Botley West Solar Farm | | | | | Status | FINAL |
| ID | Changes | Date | Name | Date | Name | | |
| | | | | 08/11/2024 | J.Thompson | Edit | |
| | | | | 08/11/2024 | C.Channing | Check | |
| | | | | 08/11/2024 | K.Craddock | Approval | |
| | | | | Project-No | BWSF | | |
| A | Created | 08/11/2024 | J.Thompson | Drawing No | 2.4 | | |

Drawing reference: EN010147/APP/2.4
 PINS Reference Number: EN010147
 Infrastructure Planning (Applications: Prescribed Forms and Procedure) Regulations 2009 APFP Regulation: 5(2)(i)

Scale: 1:2,500 @ A0 DIM: M

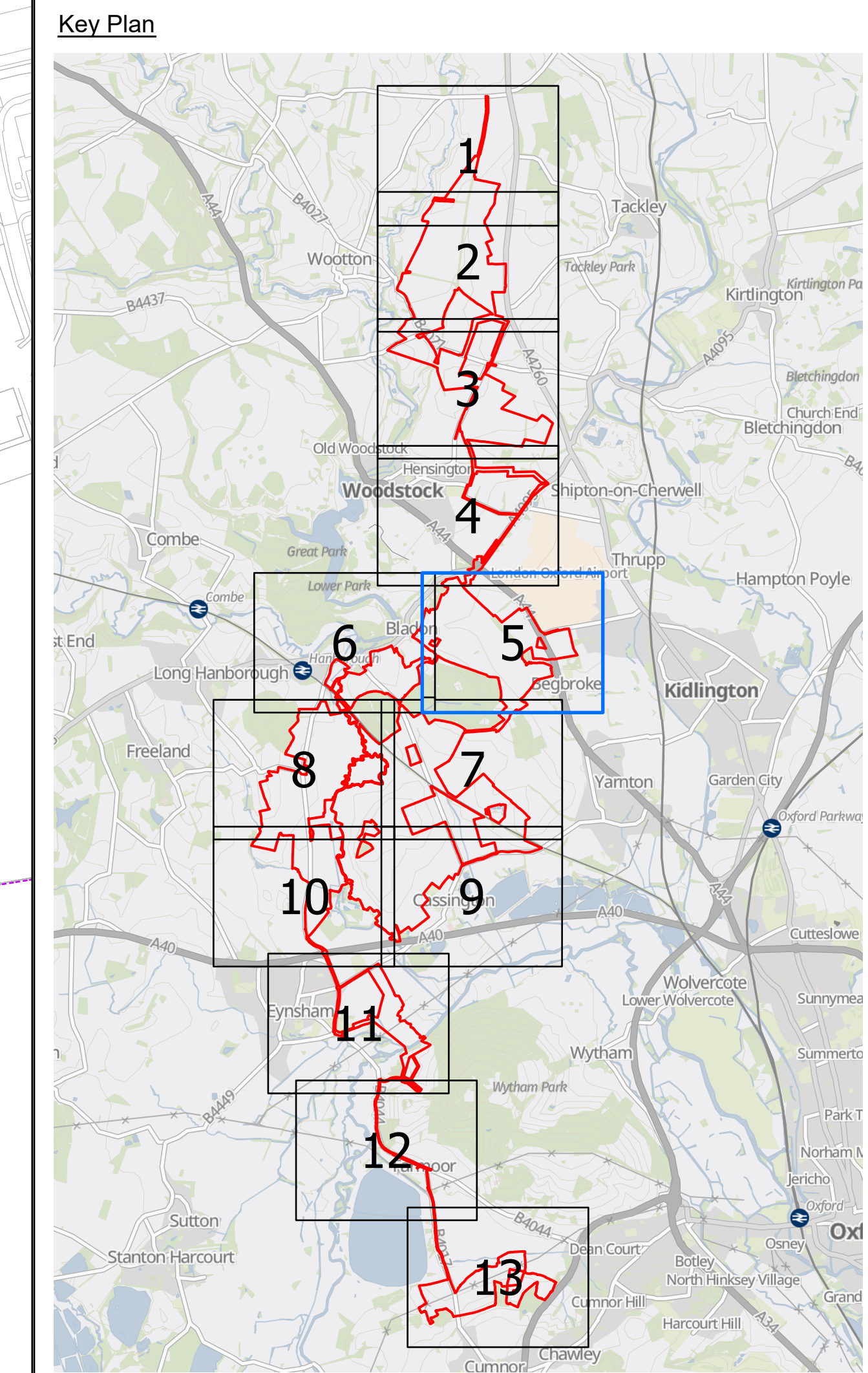




- Legend**
- Order Limits —
 - Order Land - freehold to be to be compulsorily acquired and temporary use of land and in relation to which it is proposed to suspend or extinguish easements, servitudes and other private rights ■
 - Order Land - new rights (including restrictions) to be compulsorily acquired and temporary use of land and in relation to which it is proposed to suspend or extinguish easements, servitudes and other private rights ■
 - Order Land - temporary use of land and in relation to which it is proposed to temporarily suspend easements, servitudes and other private rights ■
 - Land Excluded from the Order Limits ■
 - Administrative Boundaries —
 - Parish Boundaries —

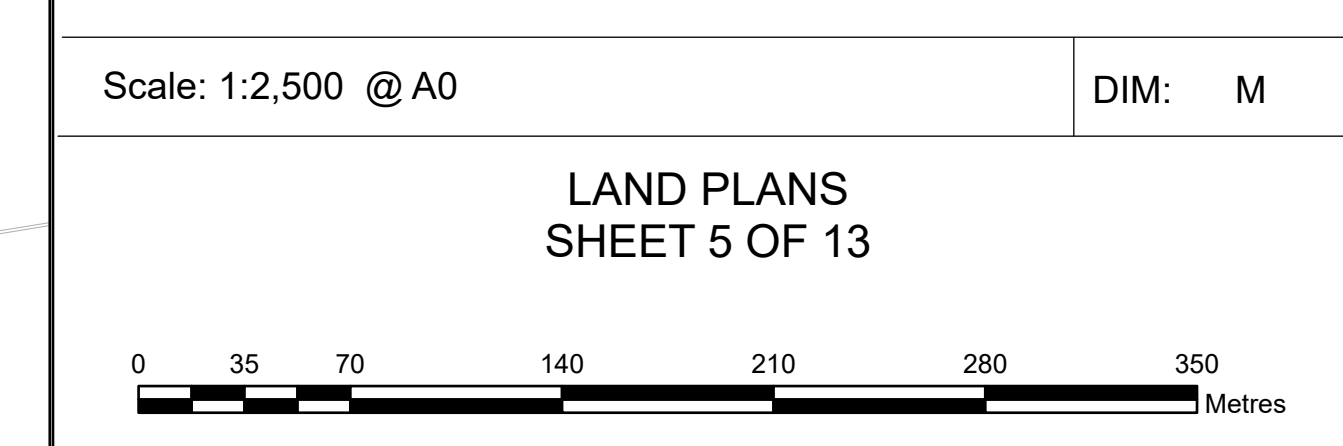
Notes:

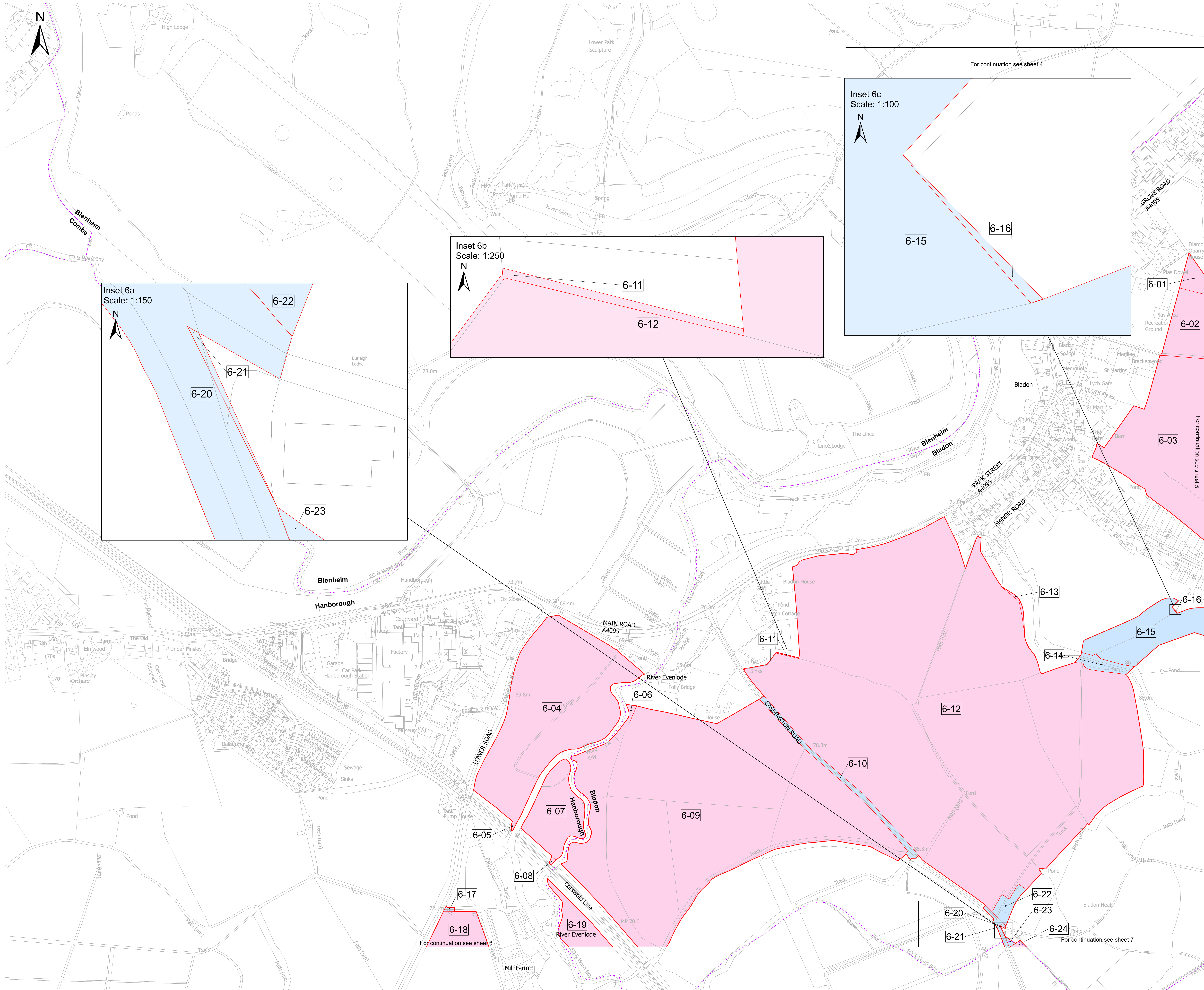
- These plans should be read alongside other Application Documents, in particular, the Works Plans [EN010147/APP/2.3], the Book of Reference [EN010147/APP/4.3] and the Statement of Reasons [EN010147/APP/4.1]
- Do not scale from this drawing, use only printed dimensions
- All dimensions are in metres unless stated otherwise
- The Base mapping is based upon Ordnance Survey (OS) data. Reproduced from Ordnance Survey maps by permission of Ordnance Survey on behalf of the controller of His Majesty's Stationery Office (HMSO). © Crown Copyright Ordnance Survey 2024, Licence number 0100031673.
- © Copyright - You are permitted to use this data solely to enable you to respond to, or interact with, the organisation that provided you with the data. You are not permitted to copy, sub-licence, distribute or sell any of this data to third parties in any form without written consent of Photovoltaic Development Partners (PVDP) on behalf of SolarFive Ltd.



| | | | | | |
|------------------------|---------|------------|------------|------------|-----------------------|
| Project | | Status | | | |
| Botley West Solar Farm | | FINAL | | | |
| ID | Changes | Date | Name | Date | Name |
| | | | | Edit | 08/11/2024 J.Thompson |
| | | | | Check | 08/11/2024 C.Channing |
| | | | | Approval | 08/11/2024 K.Craddock |
| | | Project-No | | BWSF | |
| A | Created | 08/11/2024 | J.Thompson | Drawing No | 2.4 |

Drawing reference: EN010147/APP/2.4
 PINS Reference Number: EN010147
 Infrastructure Planning (Applications: Prescribed Forms and Procedure) Regulations 2009 APFP Regulation: 5(2)(i)

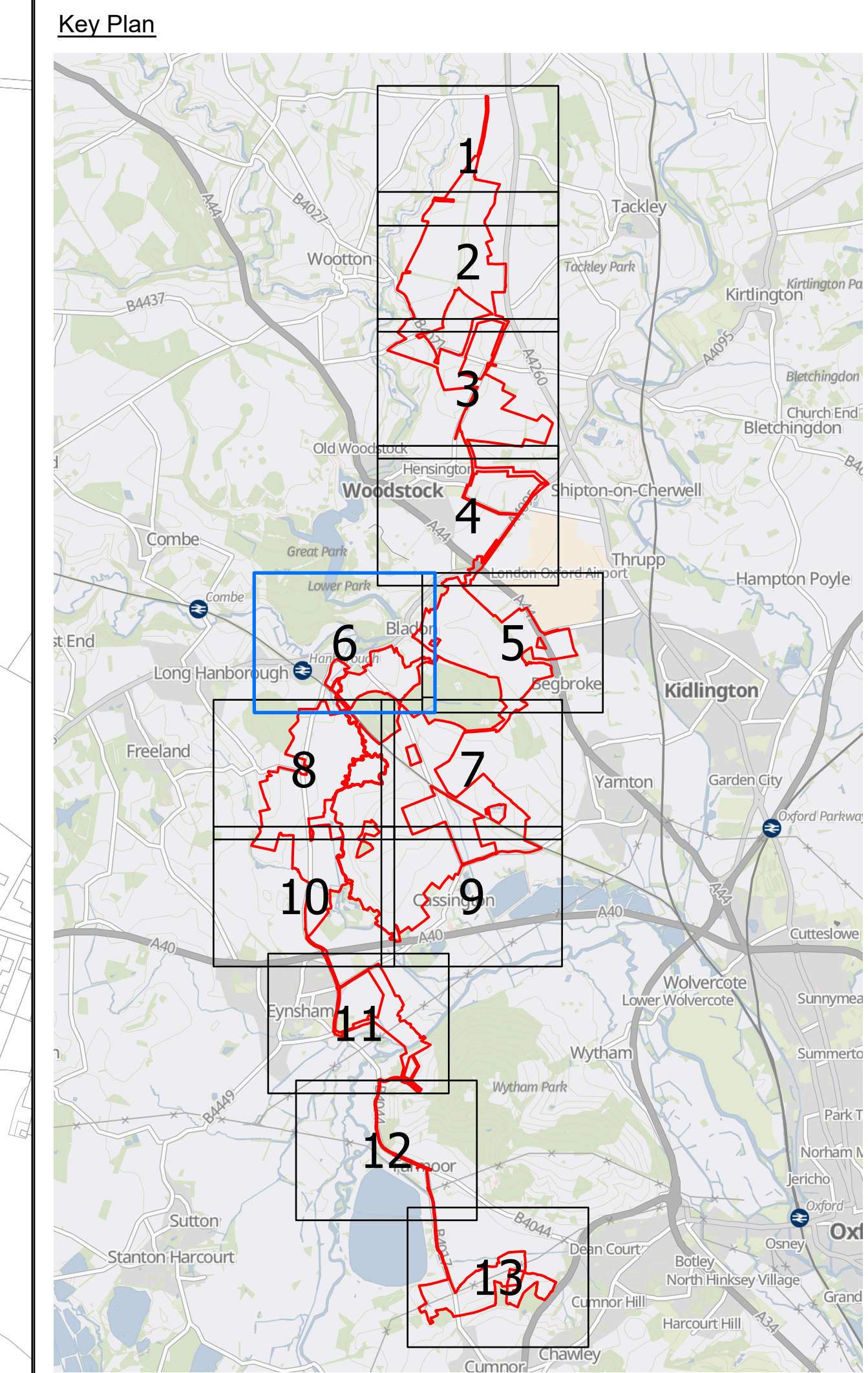




- Legend**
- Order Limits —
 - Order Land - freehold to be to be compulsorily acquired and temporary use of land and in relation to which it is proposed to suspend or extinguish easements, servitudes and other private rights
 - Order Land - new rights (including restrictions) to be compulsorily acquired and temporary use of land and in relation to which it is proposed to suspend or extinguish easements, servitudes and other private rights
 - Parish Boundaries

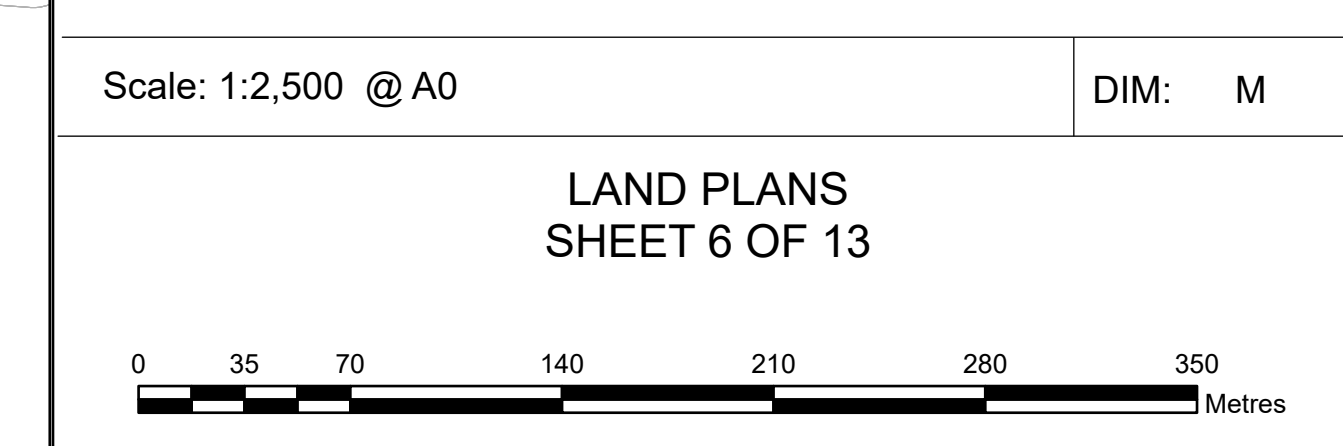
Notes:

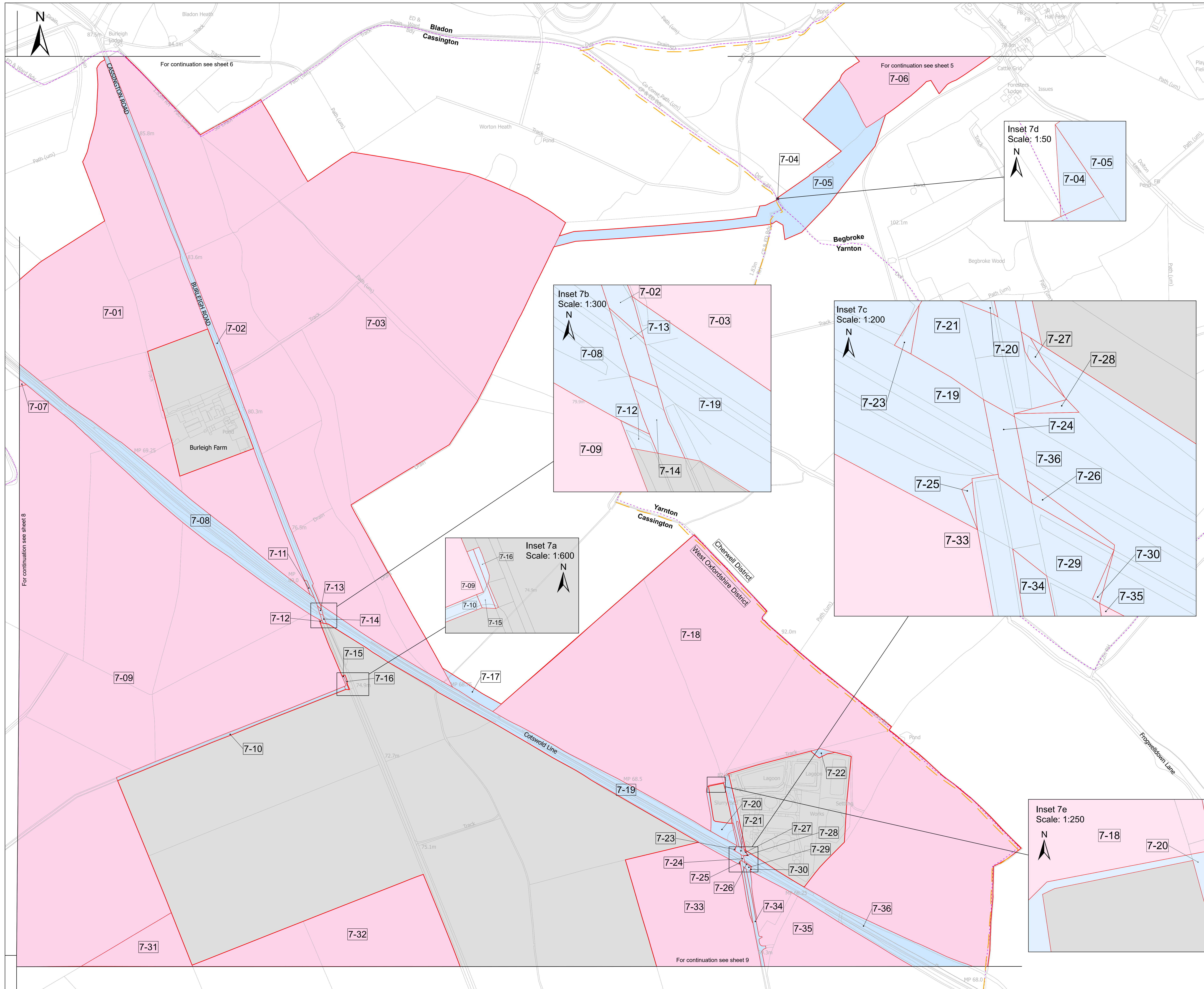
- These plans should be read alongside other Application Documents, in particular, the Works Plans [EN010147/APP/2.3], the Book of Reference [EN010147/APP/4.3] and the Statement of Reasons [EN010147/APP/4.1]
- Do not scale from this drawing, use only printed dimensions
- All dimensions are in metres unless stated otherwise
- The Base mapping is based upon Ordnance Survey (OS) data. Reproduced from Ordnance Survey maps by permission of Ordnance Survey on behalf of the controller of His Majesty's Stationary Office (HMISO). © Crown Copyright Ordnance Survey 2024. Licence number 0100031673.
- © Copyright - You are permitted to use this data solely to enable you to respond to, or interact with, the organisation that provided you with the data. You are not permitted to copy, sub-licence, distribute or sell any of this data to third parties in any form without written consent of Photovolt Development Partners (PVDP) on behalf of SolarFive Ltd.



| Project | | Status | | | |
|------------------------|---------|------------|------------|------------|------------|
| Botley West Solar Farm | | FINAL | | | |
| ID | Changes | Date | Name | Date | Name |
| | | | Edit | 08/11/2024 | J.Thompson |
| | | | Check | 08/11/2024 | C.Channing |
| | | | Approval | 08/11/2024 | K.Craddock |
| | | Project-No | BWSF | | |
| A | Created | 08/11/2024 | J.Thompson | Drawing No | 2.4 |

Drawing reference: EN010147/APP/2.4
 PINS Reference Number: EN010147
 Infrastructure Planning (Applications: Prescribed Forms and Procedure) Regulations 2009 APFP Regulation: 5(2)(i)

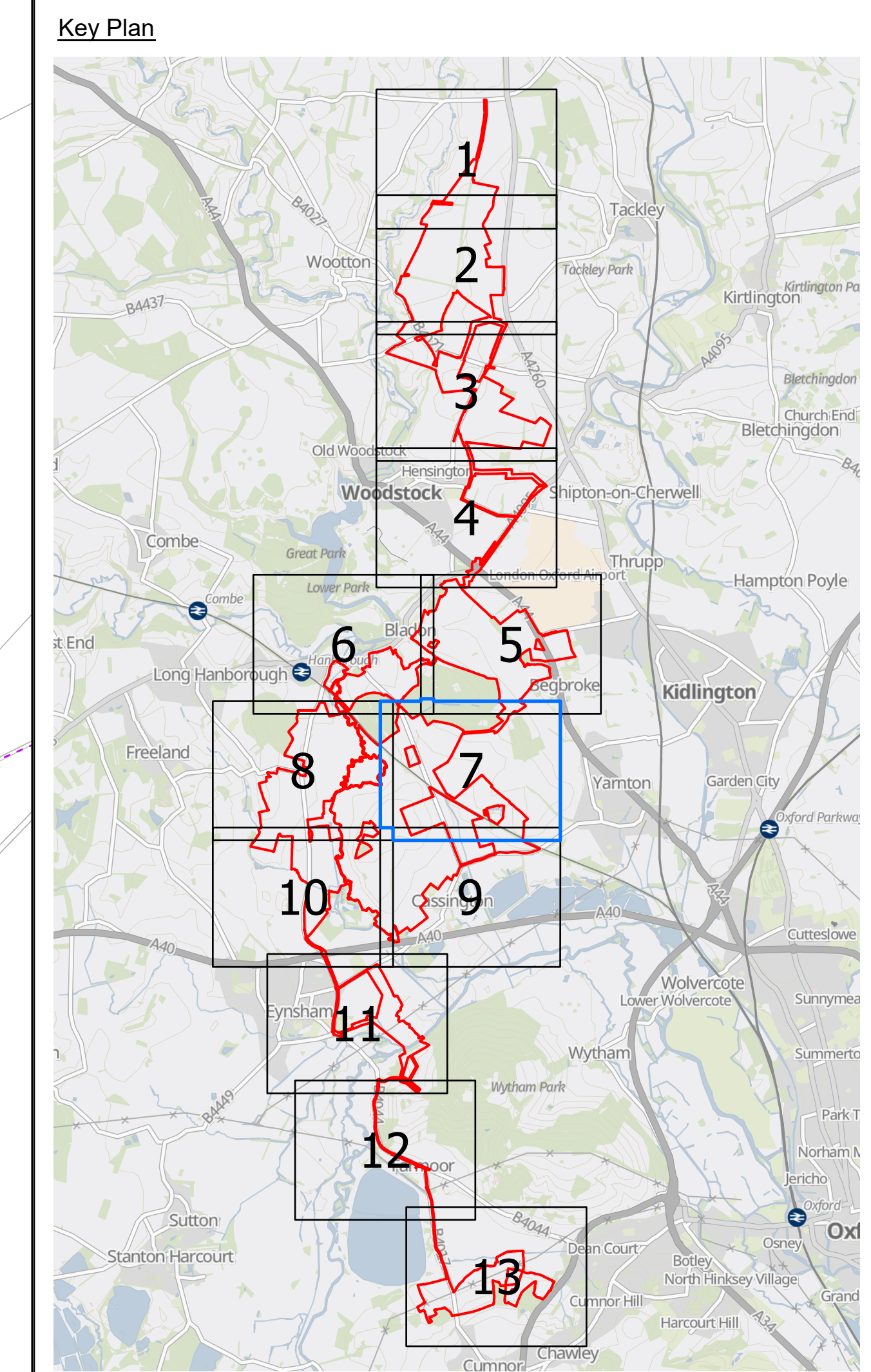




- Legend**
- Order Limits —
 - Order Land - freehold to be compulsorily acquired and temporary use of land and in relation to which it is proposed to suspend or extinguish easements, servitudes and other private rights
 - Order Land - new rights (including restrictions) to be compulsorily acquired and temporary use of land and in relation to which it is proposed to suspend or extinguish easements, servitudes and other private rights
 - Land Excluded from the Order Limits
 - Administrative Boundaries
 - Parish Boundaries

Notes:

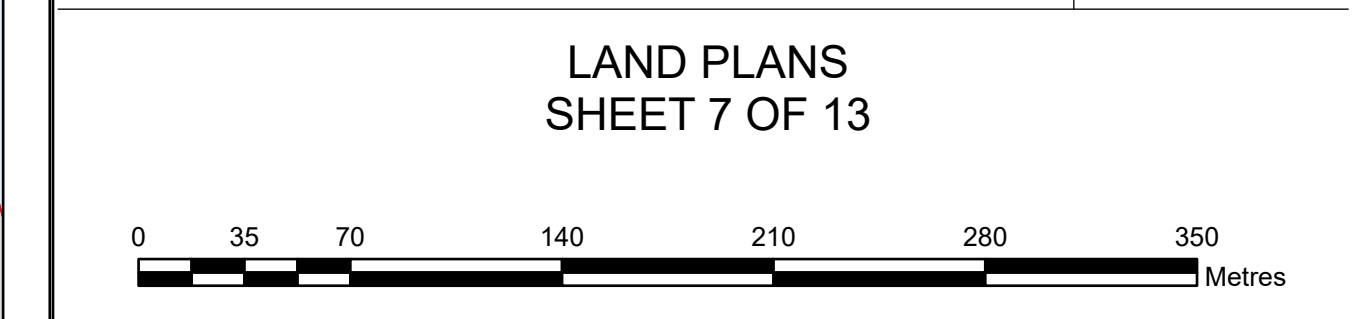
- These plans should be read alongside other Application Documents, in particular, the Works Plans [EN010147/APP/2.3], the Book of Reference [EN010147/APP/4.3] and the Statement of Reasons [EN010147/APP/4.1]
- Do not scale from this drawing, use only printed dimensions
- All dimensions are in metres unless stated otherwise
- The Base mapping is based upon Ordnance Survey (OS) data. Reproduced from Ordnance Survey maps by permission of Ordnance Survey on behalf of the controller of His Majesty's Stationary Office (HMSO). © Crown Copyright Ordnance Survey 2024. Licence number 0100031673.
- © Copyright - You are permitted to use this data solely to enable you to respond to, or interact with, the organisation that provided you with the data. You are not permitted to copy, sub-licence, distribute or sell any of this data to third parties in any form without written consent of Photovolt Development Partners (PVDP) on behalf of SolarFive Ltd.

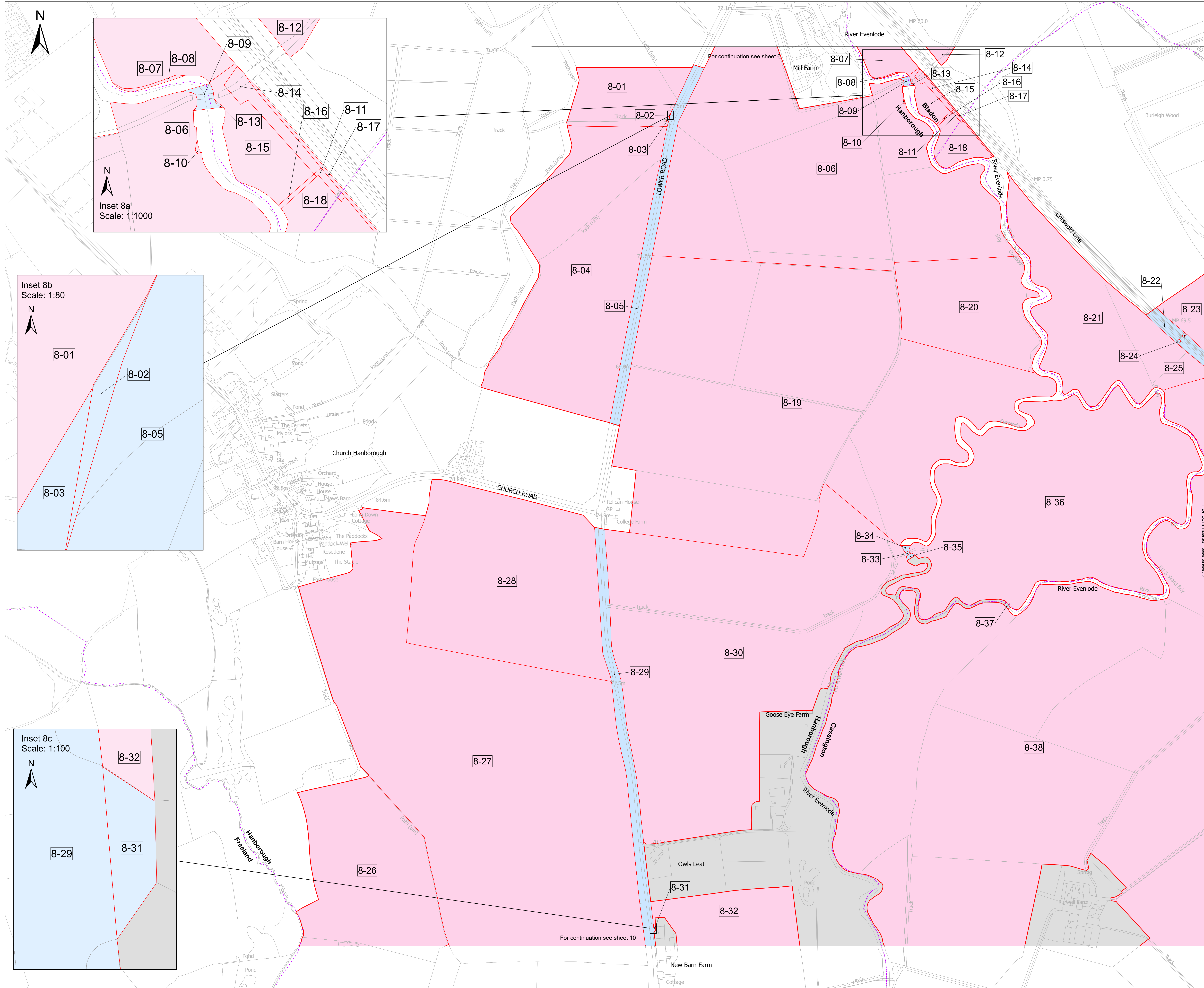


| | | | |
|------------------------|---------|------------|-----------------------|
| Project | | Status | |
| Botley West Solar Farm | | FINAL | |
| ID | Changes | Date | Name |
| | | Edit | 08/11/2024 J.Thompson |
| | | Check | 08/11/2024 C.Channing |
| | | Approval | 08/11/2024 K.Craddock |
| | | Project-No | BWSF |
| A | Created | 08/11/2024 | J.Thompson |
| | | Drawing No | 2.4 |

Drawing reference: EN010147/APP/2.4
 PINS Reference Number: EN010147
 Infrastructure Planning (Applications: Prescribed Forms and Procedure) Regulations 2009 APFP Regulation: 5(2)(i)

Scale: 1:2,500 @ A0 DIM: M



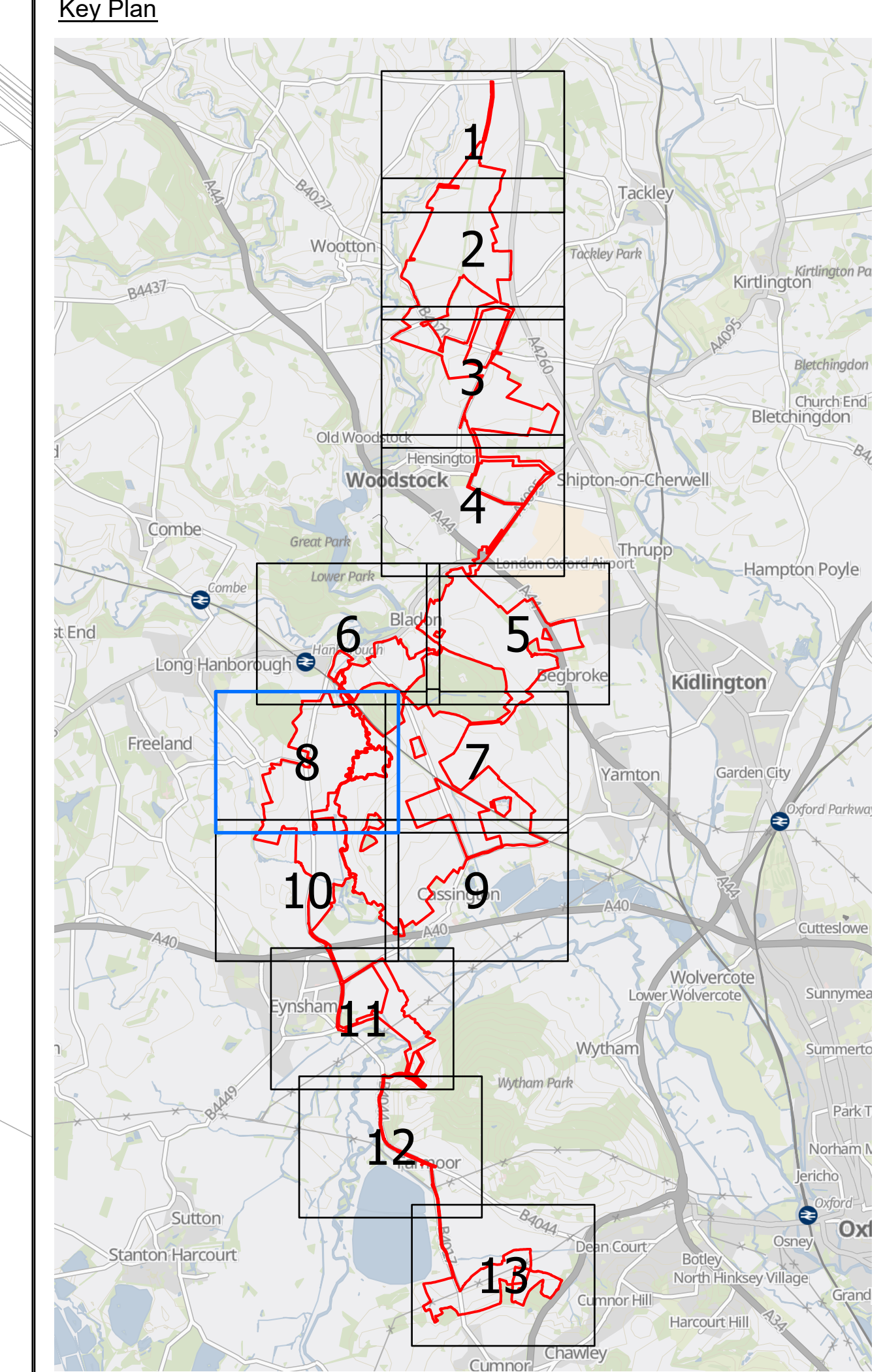


Legend

| | |
|--|---|
| Order Limits | — |
| Order Land - freehold to be to be compulsorily acquired and temporary use of land and in relation to which it is proposed to suspend or extinguish easements, servitudes and other private rights | |
| Order Land - new rights (including restrictions) to be compulsorily acquired and temporary use of land and in relation to which it is proposed to suspend or extinguish easements, servitudes and other private rights | |
| Land Excluded from the Order Limits | |
| Parish Boundaries | |

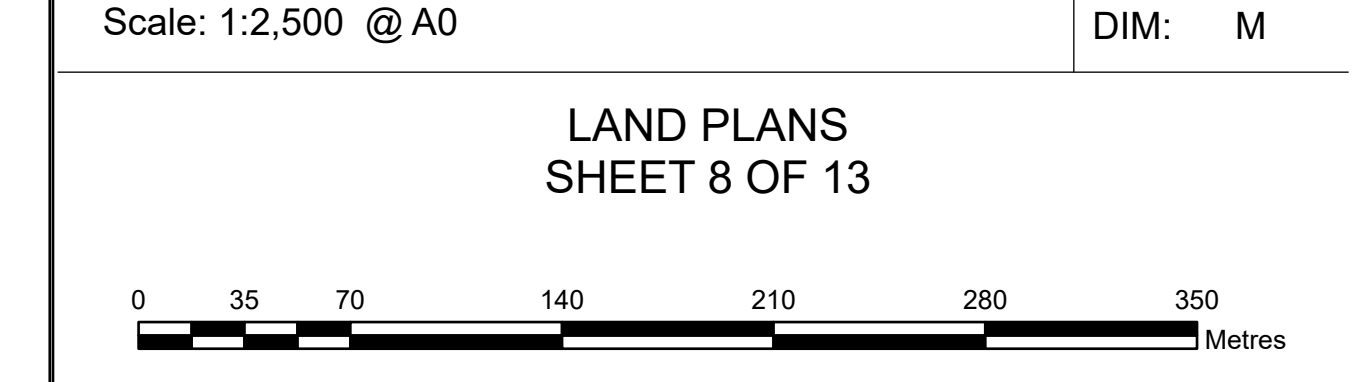
Notes:

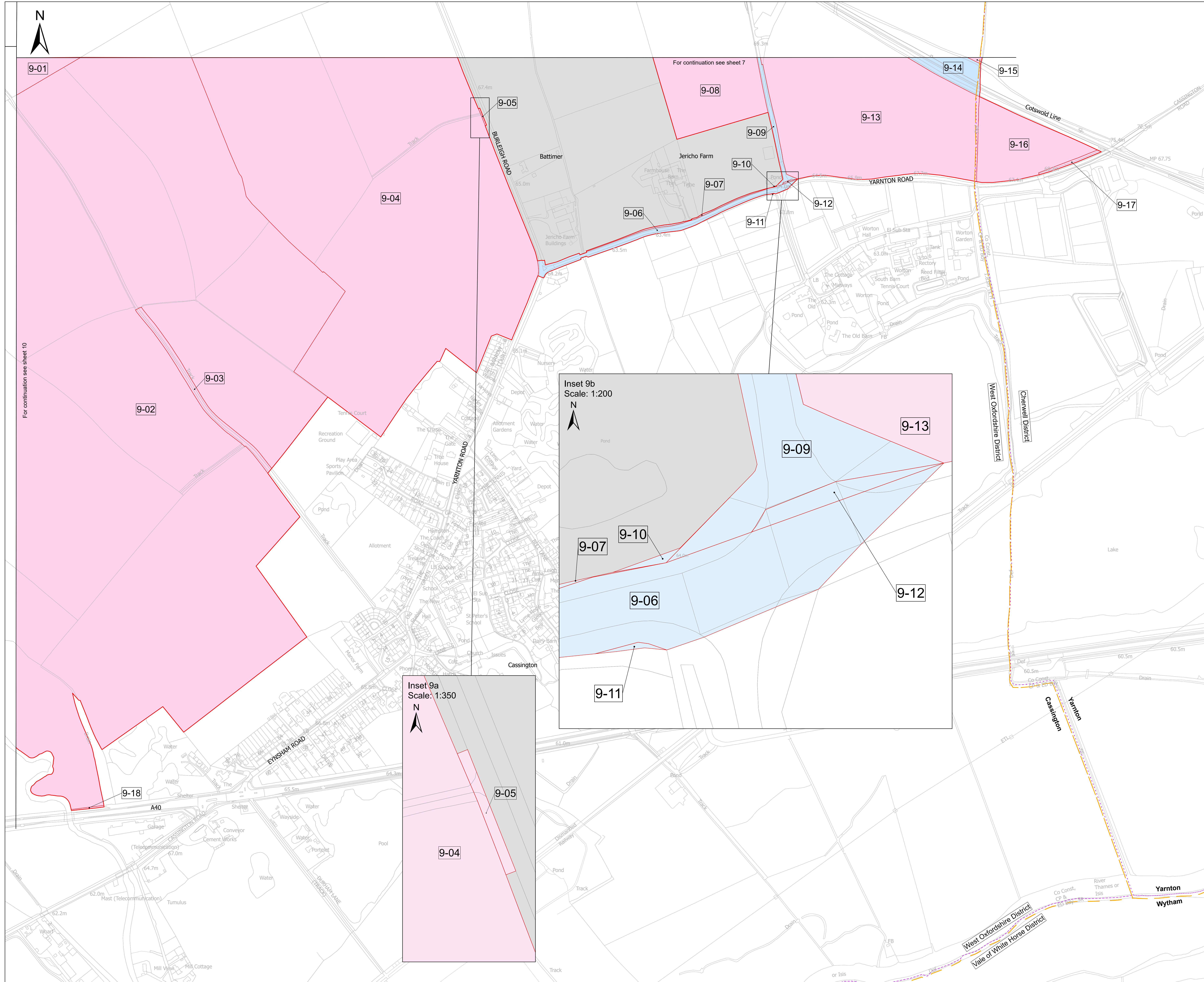
- These plans should be read alongside other Application Documents, in particular, the Works Plans [EN010147/APP/2.3], the Book of Reference [EN010147/APP/4.3] and the Statement of Reasons [EN010147/APP/4.1]
- Do not scale from this drawing, use only printed dimensions
- All dimensions are in metres unless stated otherwise
- The Base mapping is based upon Ordnance Survey (OS) data. Reproduced from Ordnance Survey maps by permission of Ordnance Survey on behalf of the controller of His Majesty's Stationary Office (HMSO). © Crown Copyright Ordnance Survey 2024, Licence number 0100031673.
- © Copyright - You are permitted to use this data solely to enable you to respond to, or interact with, the organisation that provided you with the data. You are not permitted to copy, sub-licence, distribute or sell any of this data to third parties in any form without written consent of Photovolt Development Partners (PVDP) on behalf of SolarFive Ltd.



| | | | |
|------------------------|---------|------------|--------------------------------|
| Project | | Status | |
| Botley West Solar Farm | | FINAL | |
| ID | Changes | Date | Name |
| | | | Edit 08/11/2024 J.Thompson |
| | | | Check 08/11/2024 C.Channing |
| | | | Approval 08/11/2024 K.Craddock |
| | | Project-No | BWSF |
| A | Created | 08/11/2024 | J.Thompson |
| | | Drawing No | 2.4 |

Drawing reference: EN010147/APP/2.4
 PINS Reference Number: EN010147
 Infrastructure Planning (Applications: Prescribed Forms and Procedure) Regulations 2009 APFP Regulation: 5(2)(i)

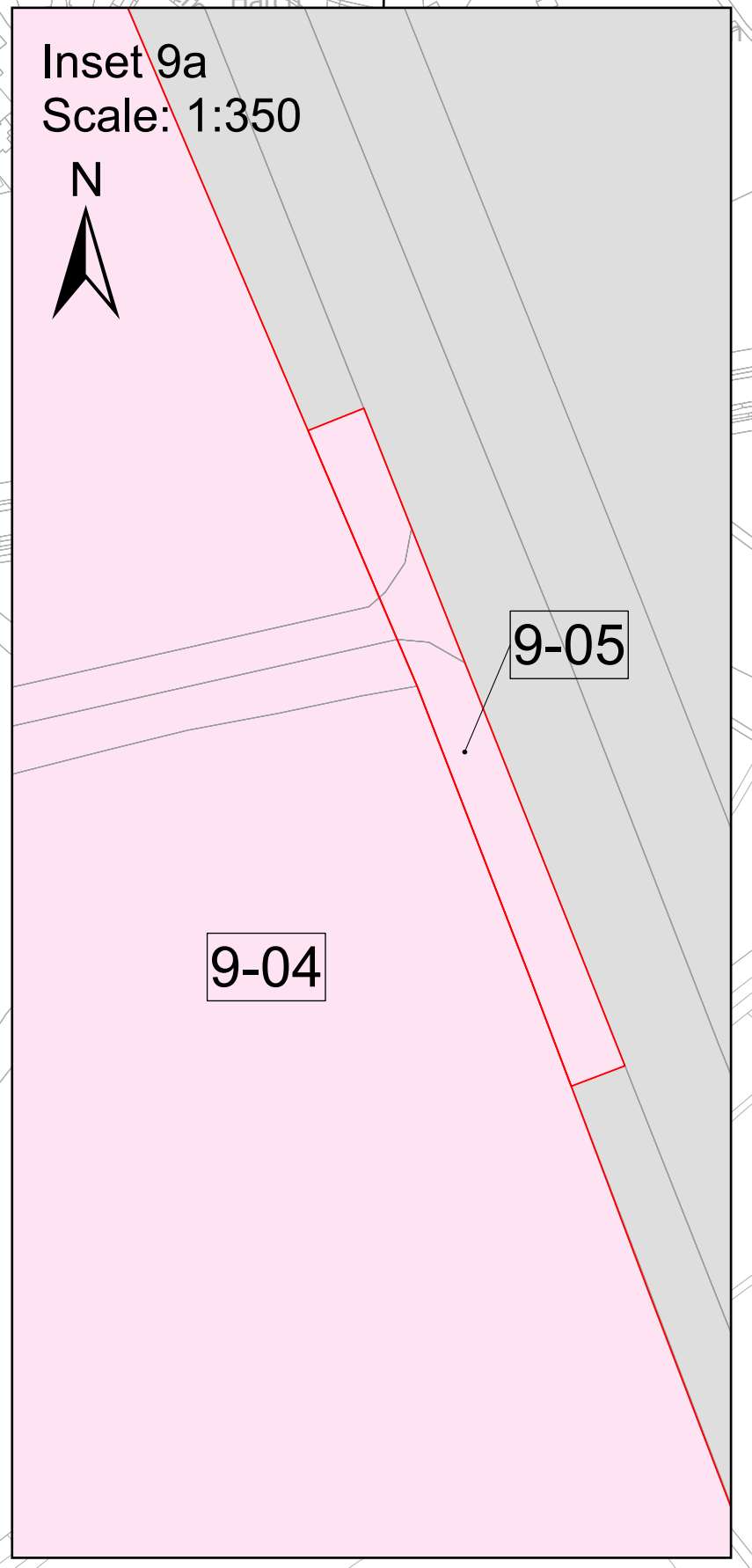
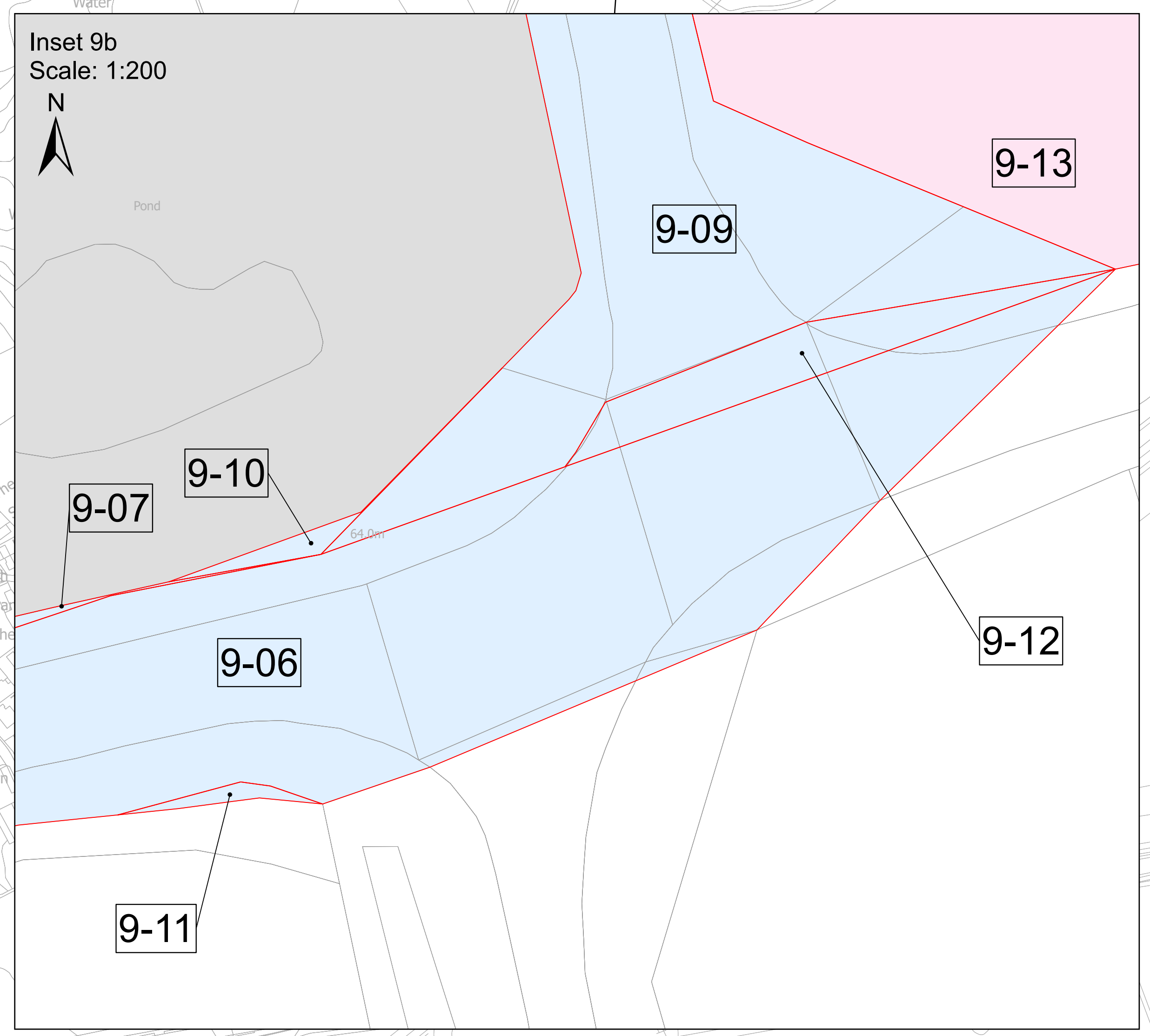
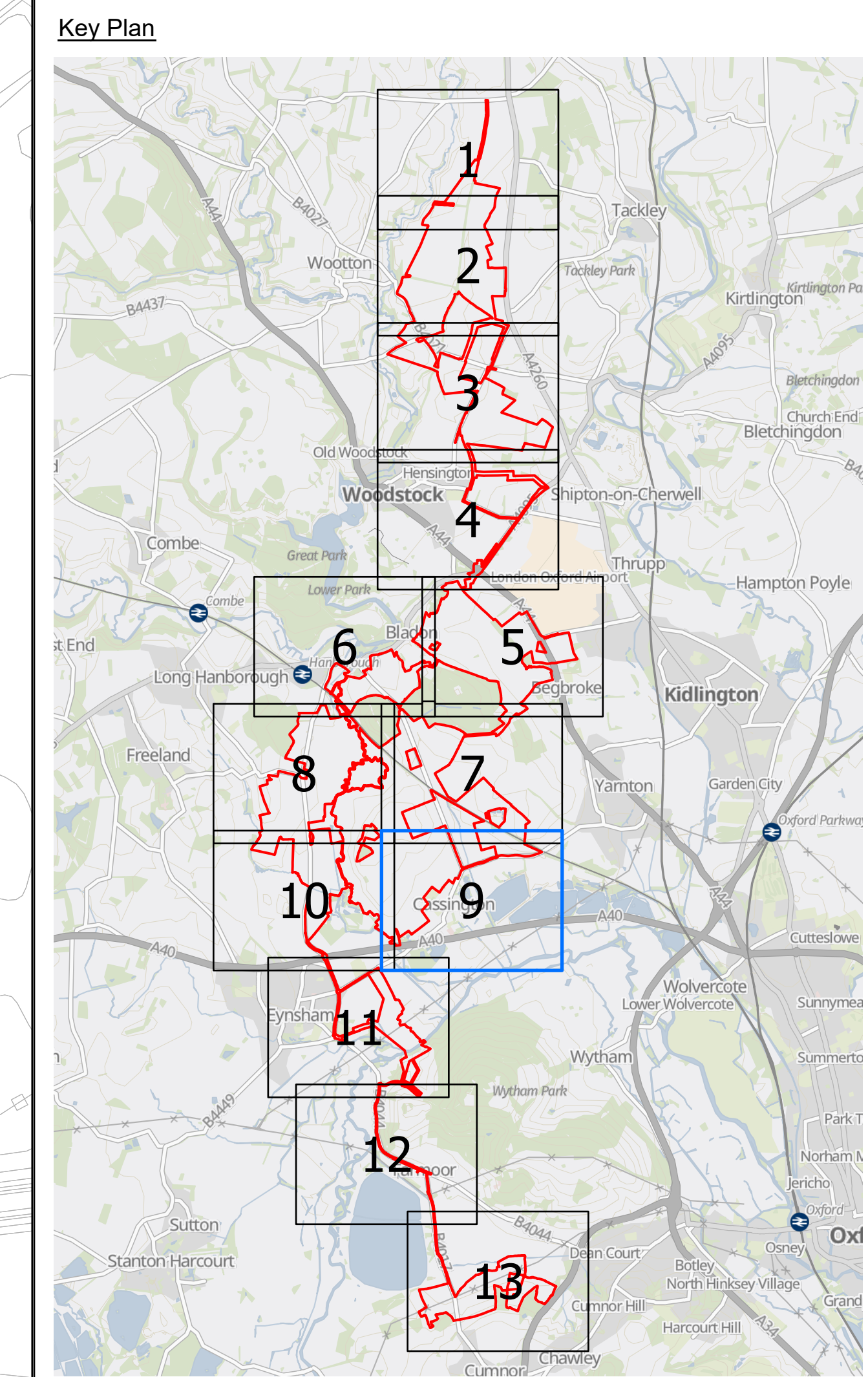




- Legend**
- Order Limits —
 - Order Land - freehold to be to be compulsorily acquired and temporary use of land and in relation to which it is proposed to suspend or extinguish easements, servitudes and other private rights
 - Order Land - new rights (including restrictions) to be compulsorily acquired and temporary use of land and in relation to which it is proposed to suspend or extinguish easements, servitudes and other private rights
 - Land Excluded from the Order Limits
 - Administrative Boundaries
 - Parish Boundaries

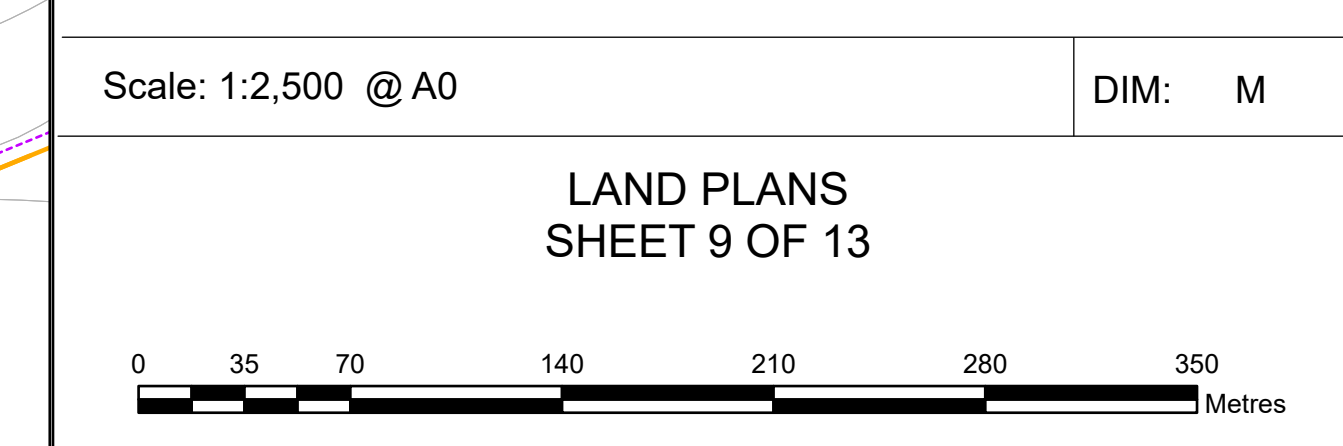
Notes:

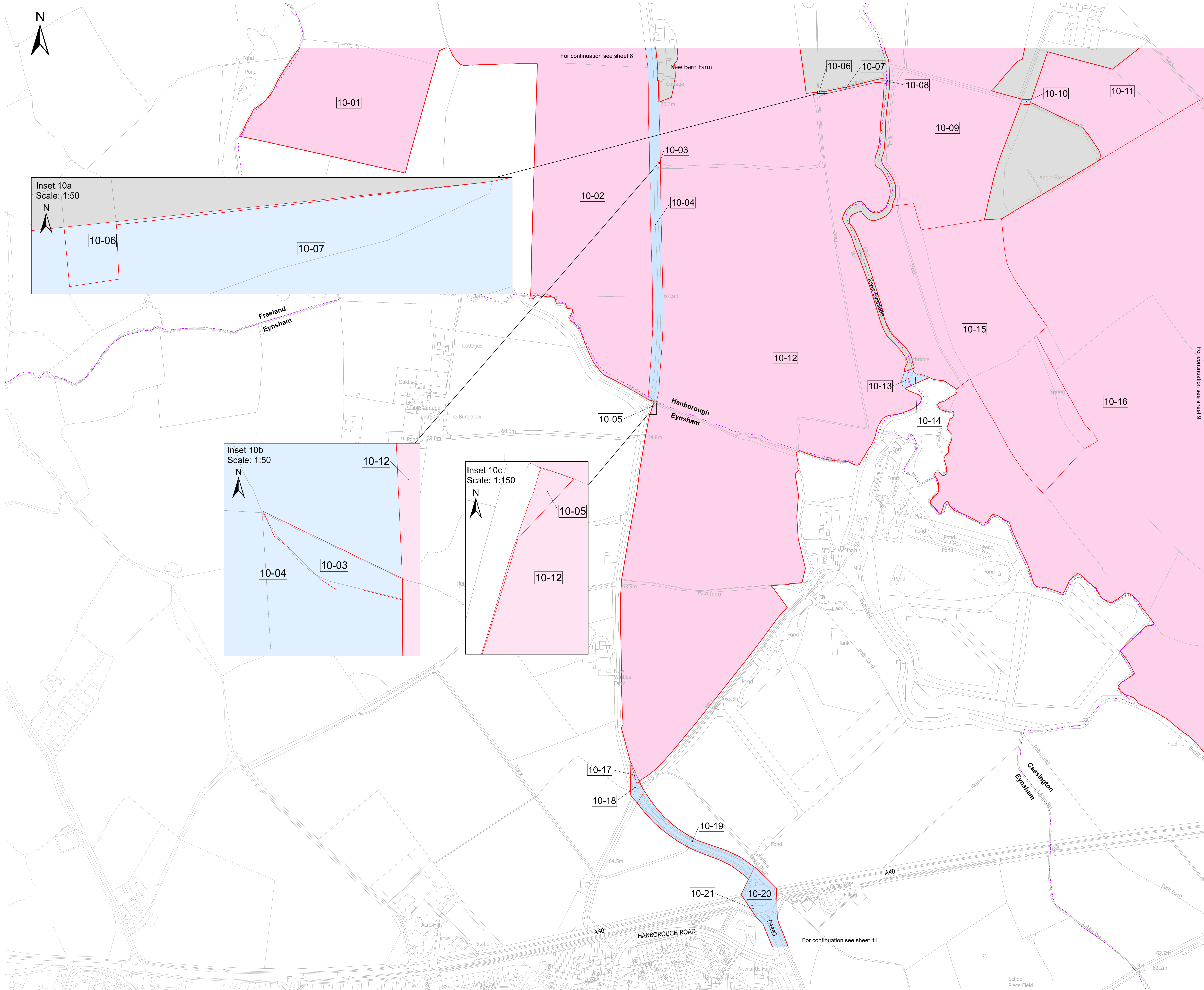
- These plans should be read alongside other Application Documents, in particular, the Works Plans [EN010147/APP/2.3], the Book of Reference [EN010147/APP/4.3] and the Statement of Reasons [EN010147/APP/4.1]
- Do not scale from this drawing, use only printed dimensions
- All dimensions are in metres unless stated otherwise
- The Base mapping is based upon Ordnance Survey (OS) data. Reproduced from Ordnance Survey maps by permission of Ordnance Survey on behalf of the controller of His Majesty's Stationary Office (HMSO). © Crown Copyright Ordnance Survey 2024, Licence number 0100031673.
- © Copyright - You are permitted to use this data solely to enable you to respond to, or interact with, the organisation that provided you with the data. You are not permitted to copy, sub-licence, distribute or sell any of this data to third parties in any form without written consent of Photovoltaic Development Partners (PVDP) on behalf of SolarFive Ltd.



| | | | | | |
|-------------------------------------|---------|------------|------------|------------|------------|
| Project | | Status | | | |
| Botley West Solar Farm | | FINAL | | | |
| ID | Changes | Date | Name | Date | Name |
| | | | | 08/11/2024 | J.Thompson |
| | | | | 08/11/2024 | C.Channing |
| | | | | 08/11/2024 | K.Craddock |
| | | Project-No | | BWSF | |
| A | Created | 08/11/2024 | J.Thompson | Drawing No | 2.4 |
| Drawing reference: EN010147/APP/2.4 | | | | | |
| PINS Reference Number: EN010147 | | | | | |

Infrastructure Planning (Applications: Prescribed Forms and Procedure) Regulations 2009 APFP Regulation: 5(2)(i)

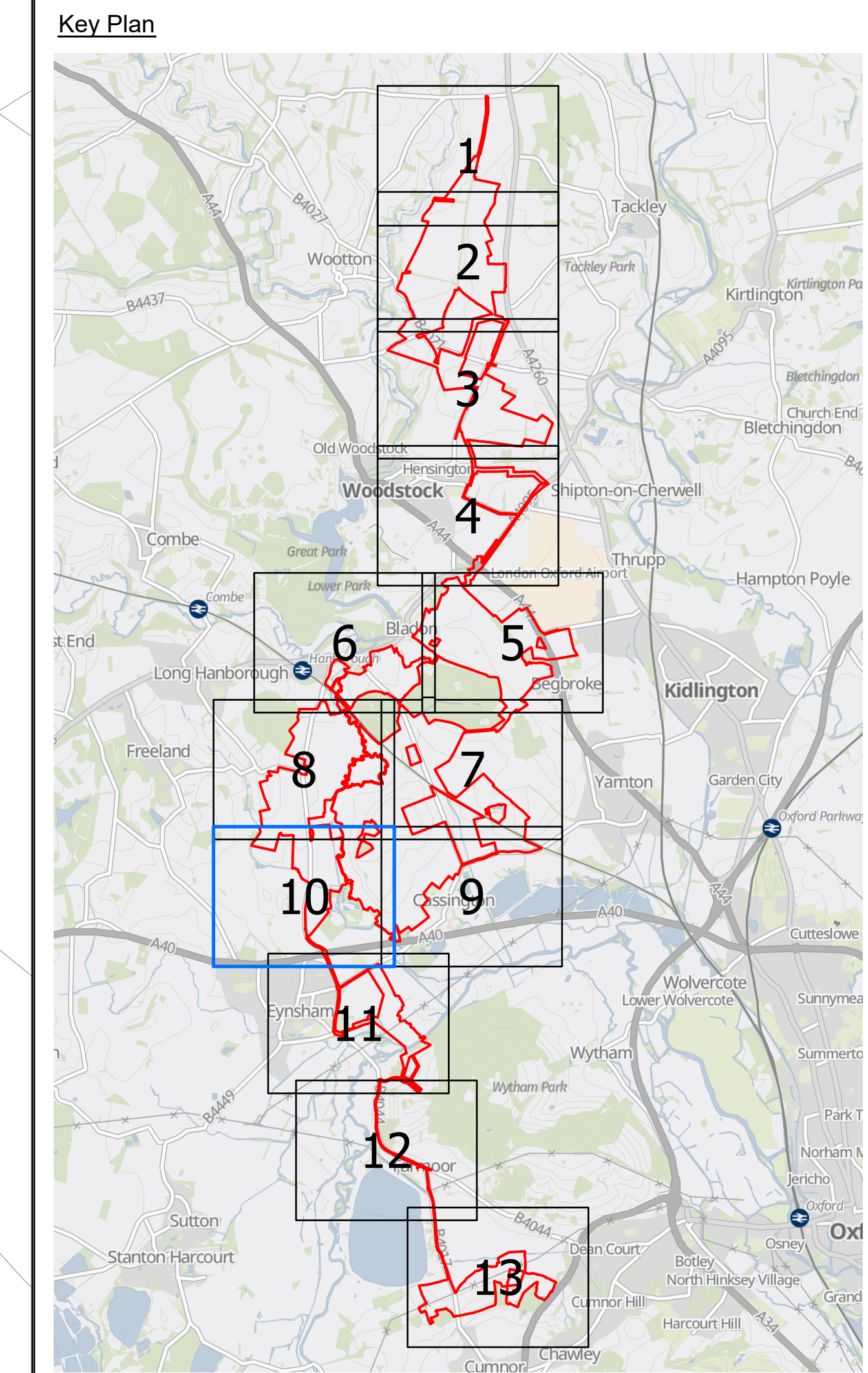




- Legend**
- Order Limits —
 - Order Land - freehold to be to be compulsorily acquired and temporary use of land and in relation to which it is proposed to suspend or extinguish easements, servitudes and other private rights
 - Order Land - new rights (including restrictions) to be compulsorily acquired and temporary use of land and in relation to which it is proposed to suspend or extinguish easements, servitudes and other private rights
 - Land Excluded from the Order Limits
 - Parish Boundaries - - - -

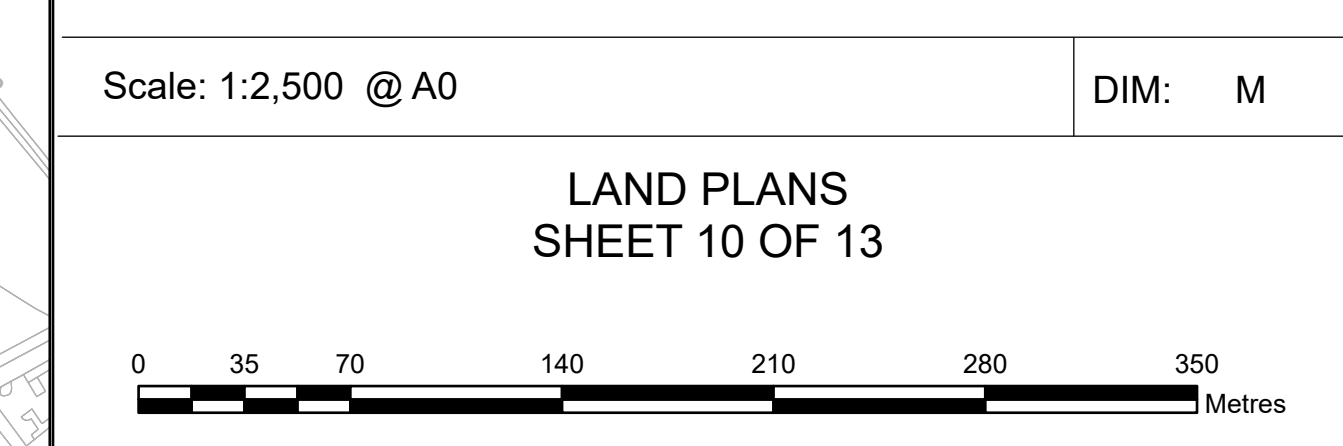
Notes:

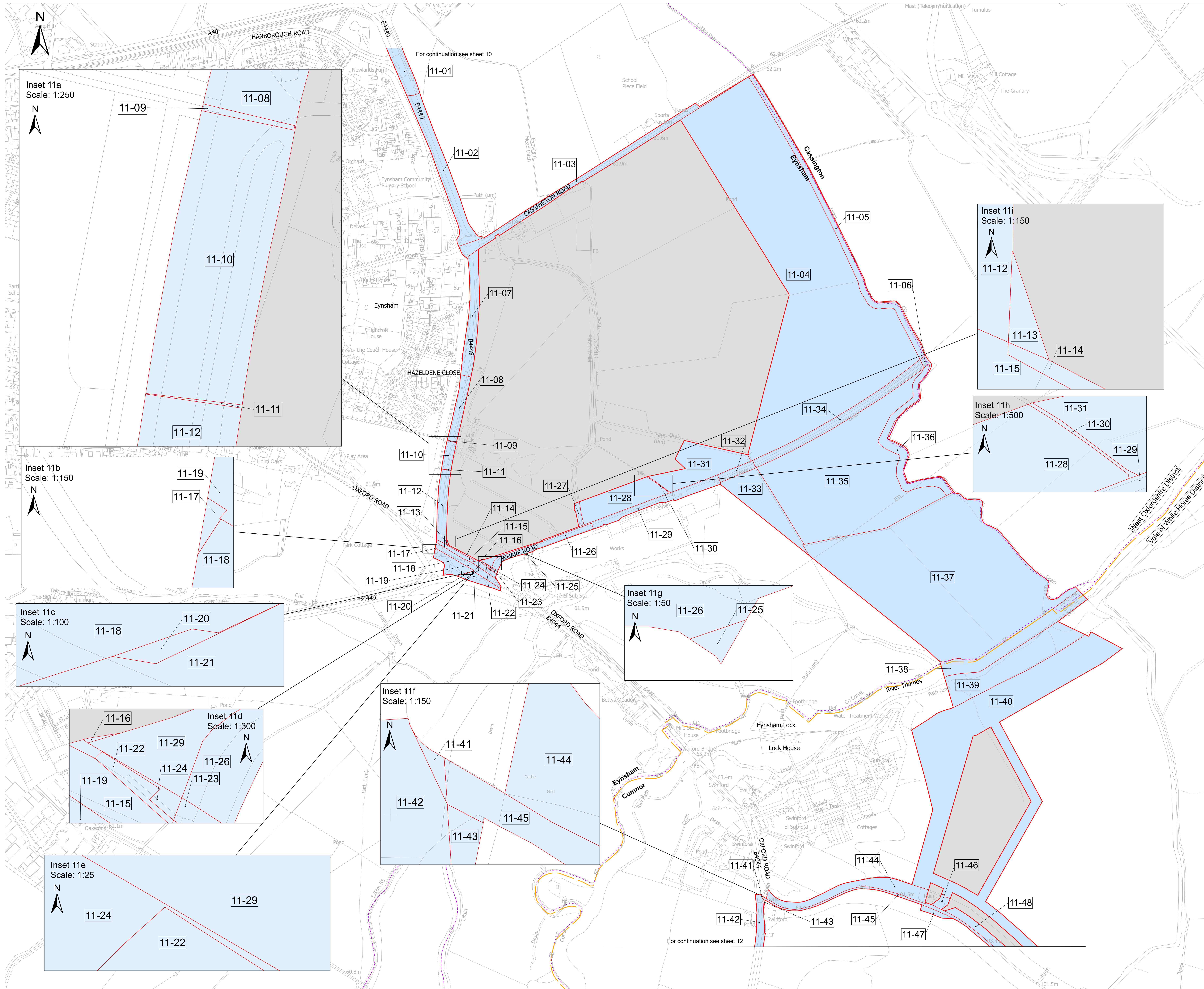
- These plans should be read alongside other Application Documents, in particular, the Works Plans [EN010147/APP/2.3], the Book of Reference [EN010147/APP/4.3] and the Statement of Reasons [EN010147/APP/4.1]
- Do not scale from this drawing, use only printed dimensions
- All dimensions are in metres unless stated otherwise
- The Base mapping is based upon Ordnance Survey (OS) data. Reproduced from Ordnance Survey maps by permission of Ordnance Survey on behalf of the controller of His Majesty's Stationary Office (HMSO). © Crown Copyright Ordnance Survey 2024, Licence number 0100031673.
- © Copyright - You are permitted to use this data solely to enable you to respond to, or interact with, the organisation that provided you with the data. You are not permitted to copy, sub-licence, distribute or sell any of this data to third parties in any form without written consent of Photovoltaic Development Partners (PVDP) on behalf of SolarFive Ltd.



| | | | | | |
|------------------------|---------|------------|------------|------------|------------|
| Project | | Status | | | |
| Botley West Solar Farm | | FINAL | | | |
| ID | Changes | Date | Name | Date | Name |
| | | | Edit | 08/11/2024 | J.Thompson |
| | | | Check | 08/11/2024 | C.Channing |
| | | | Approval | 08/11/2024 | K.Craddock |
| | | Project-No | BWSF | | |
| A | Created | 08/11/2024 | J.Thompson | Drawing No | 2.4 |

Drawing reference: EN010147/APP/2.4
 PINS Reference Number: EN010147
 Infrastructure Planning (Applications: Prescribed Forms and Procedure) Regulations 2009 APFP Regulation: 5(2)(i)

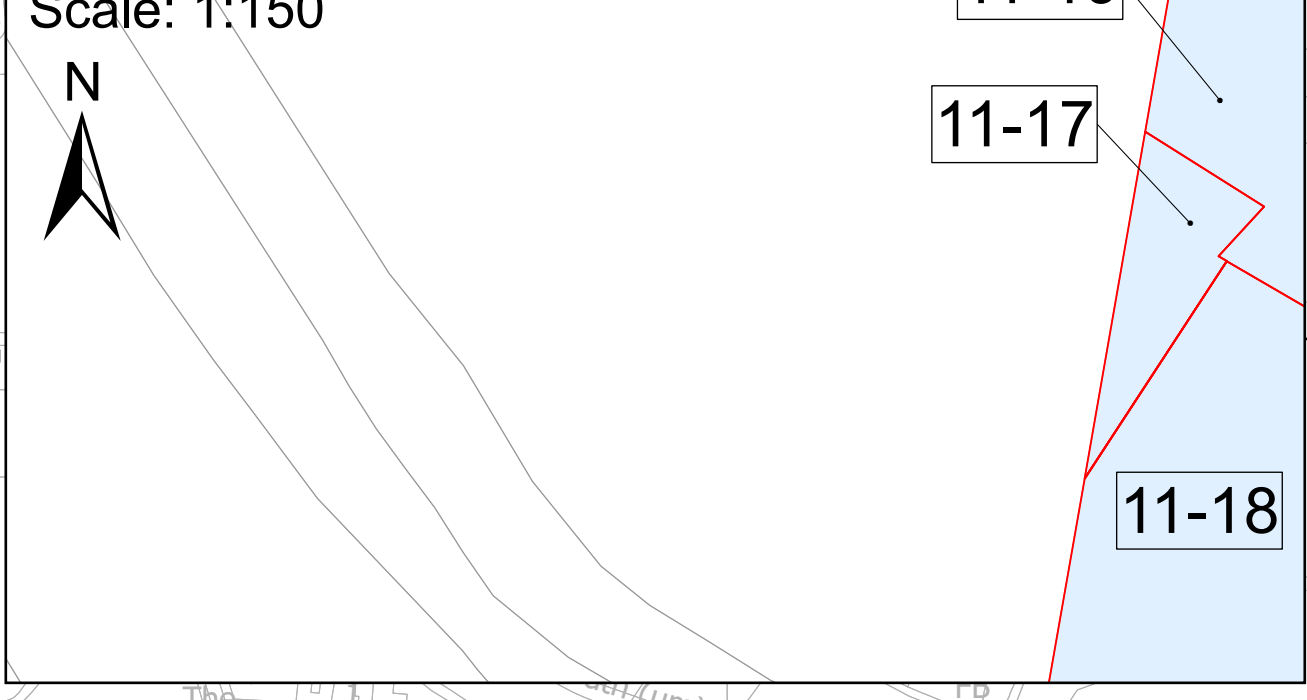




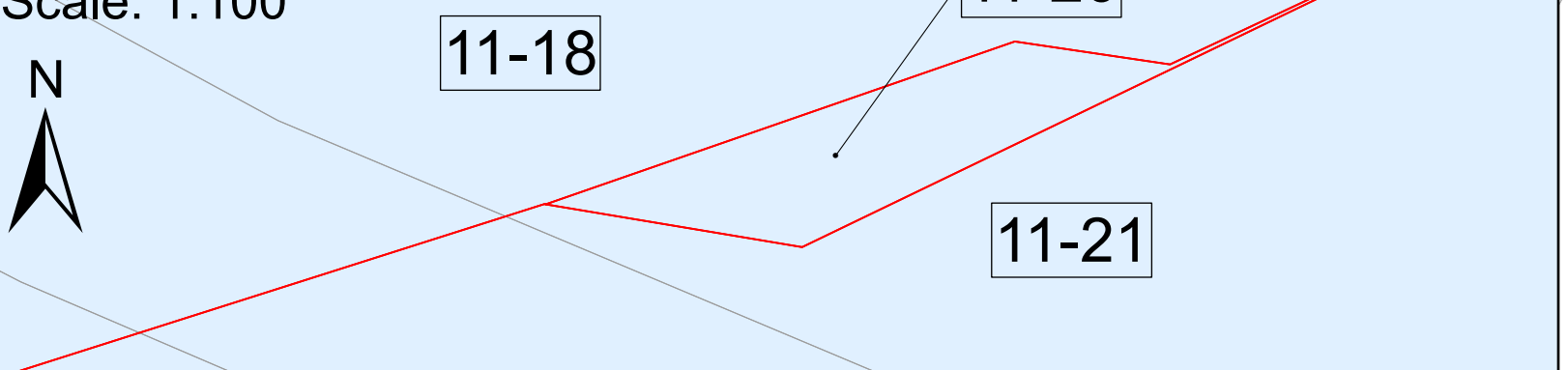
Inset 11a
Scale: 1:250



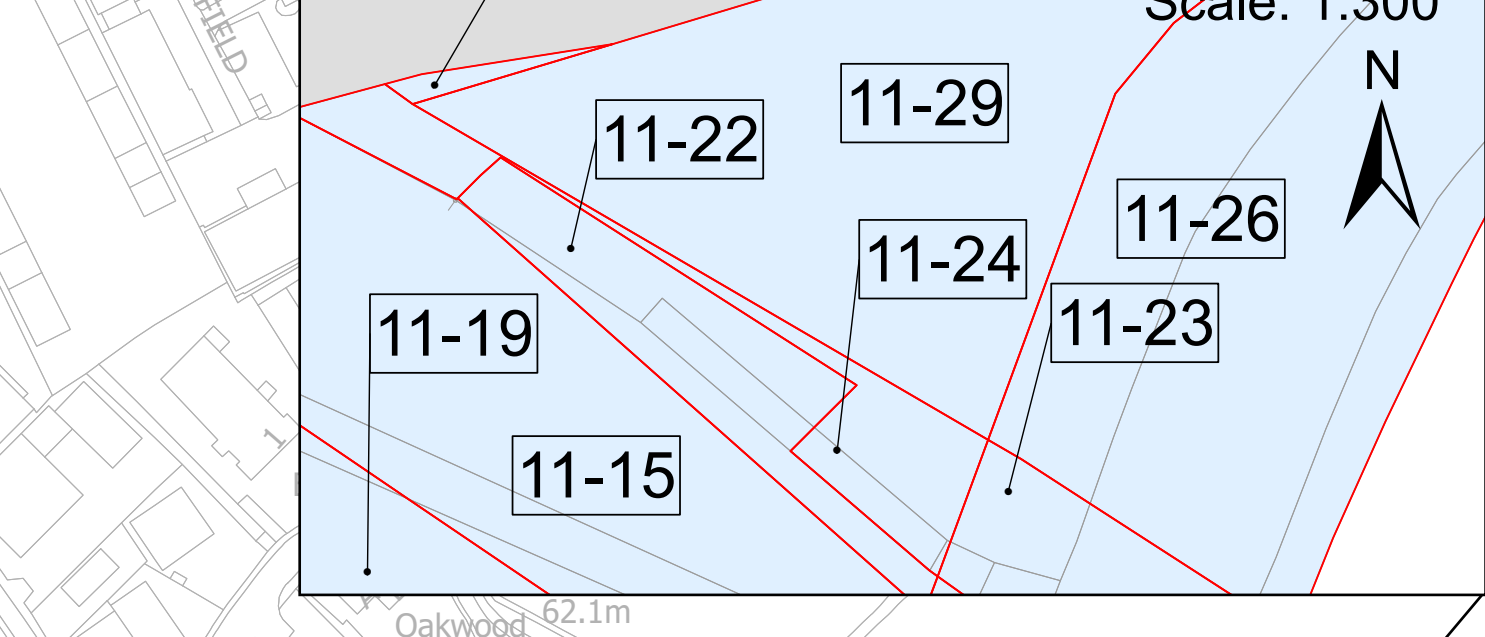
Inset 11b
Scale: 1:150



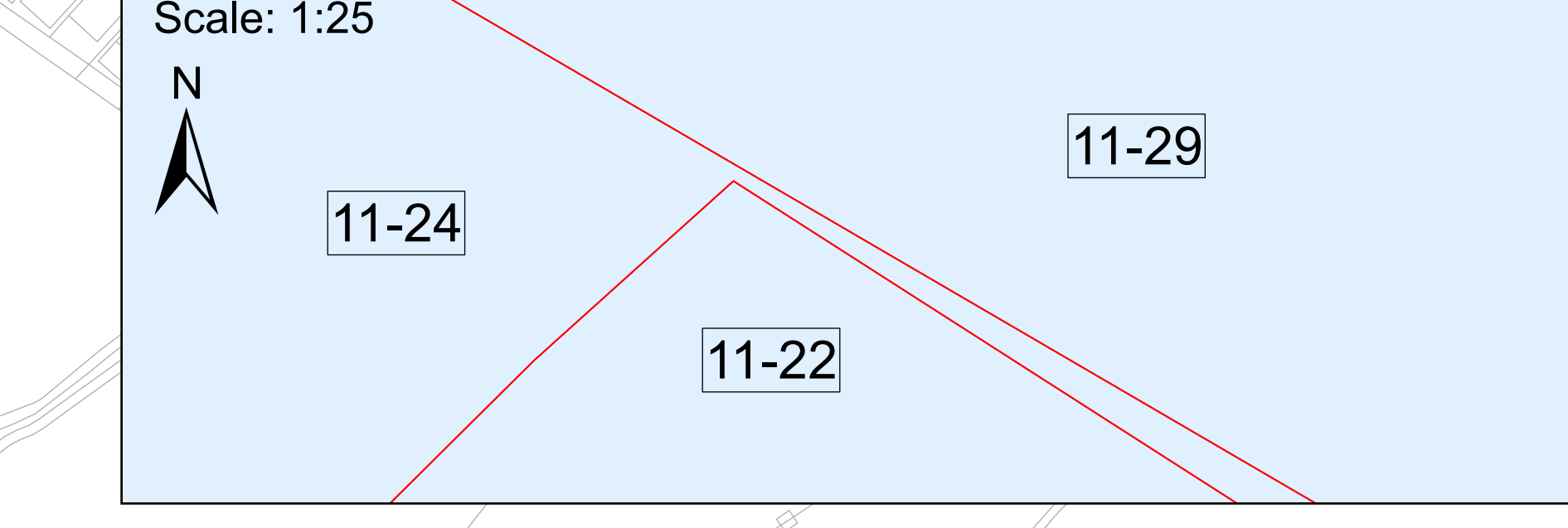
Inset 11c
Scale: 1:100



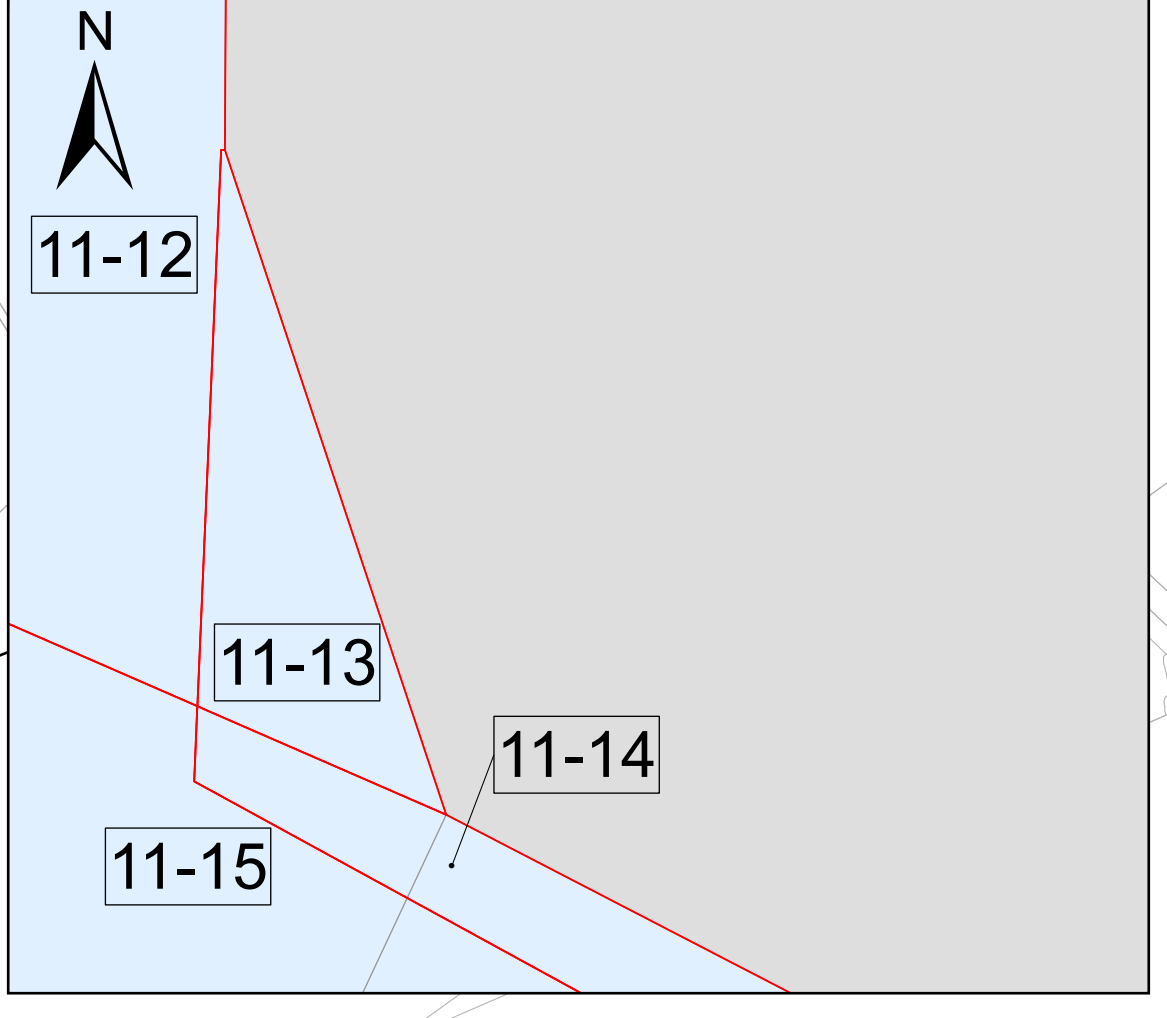
Inset 11d
Scale: 1:300



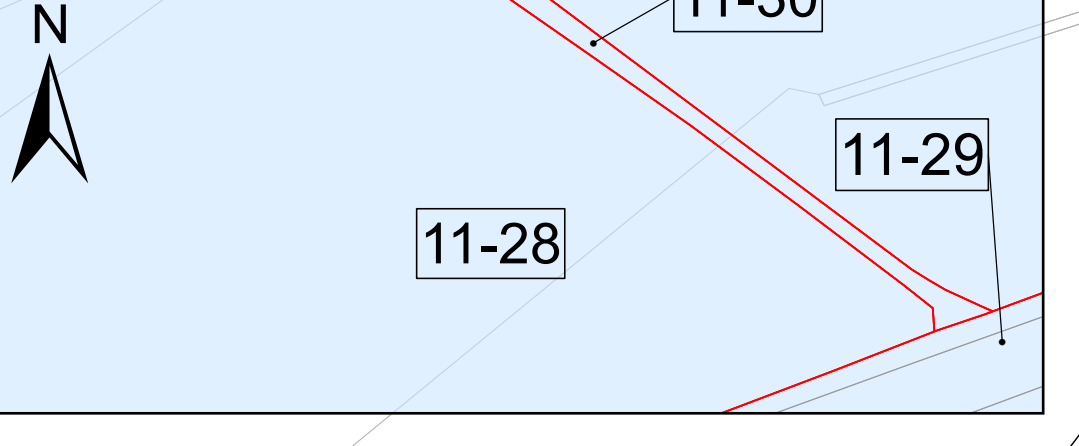
Inset 11e
Scale: 1:25



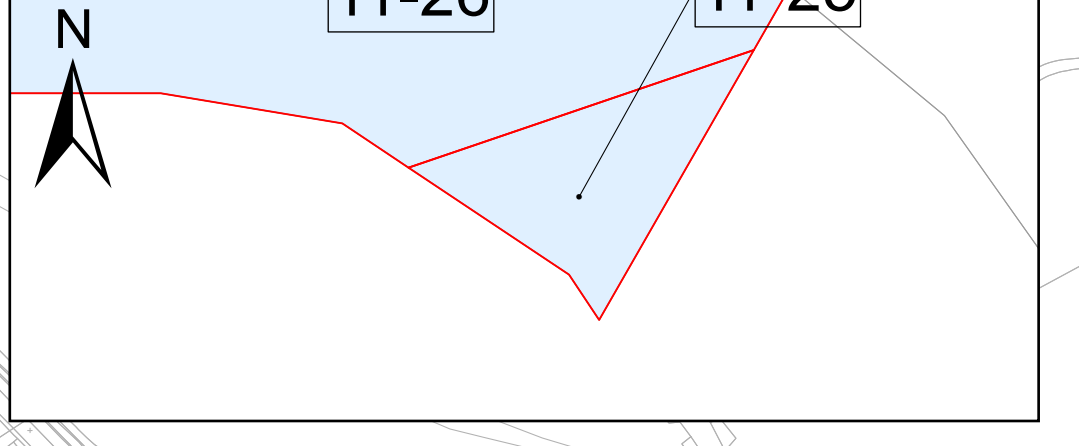
Inset 11i
Scale: 1:150



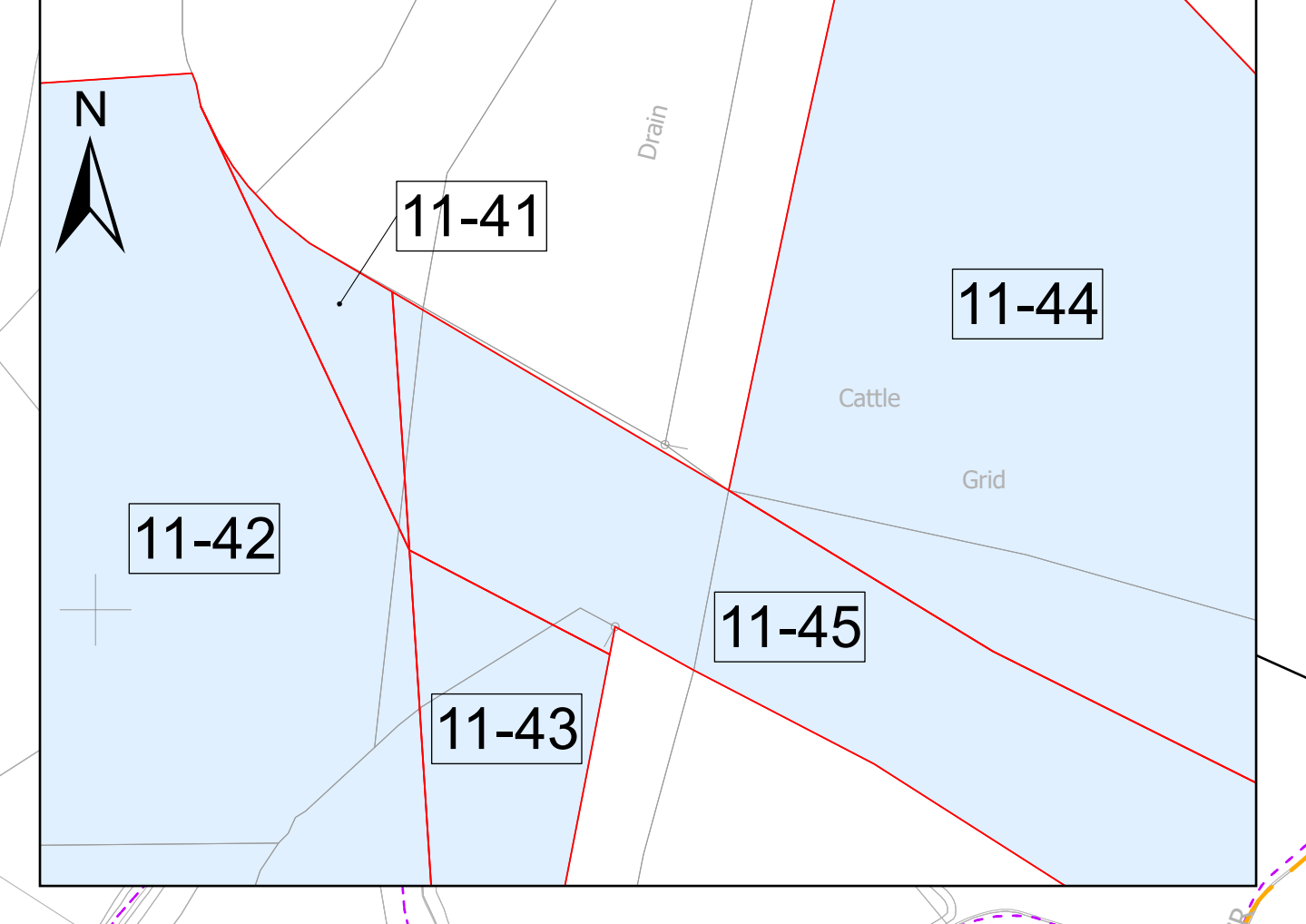
Inset 11h
Scale: 1:500



Inset 11g
Scale: 1:50



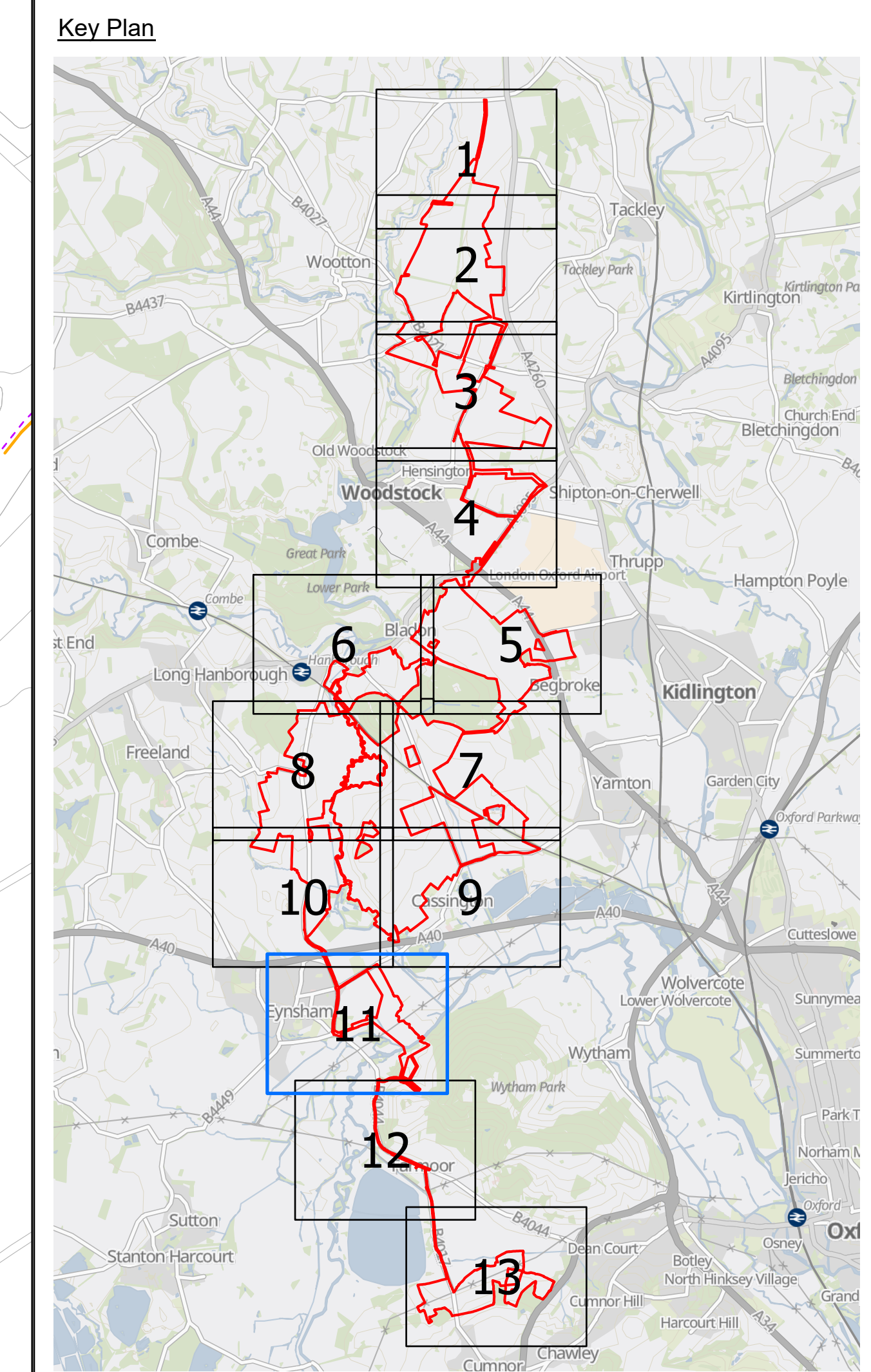
Inset 11f
Scale: 1:150



- Legend**
- Order Limits —
 - Order Land - new rights (including restrictions) to be compulsorily acquired and temporary use of land and in relation to which it is proposed to suspend or extinguish easements, servitudes and other private rights
 - Land Excluded from the Order Limits
 - Administrative Boundaries —
 - Parish Boundaries - - - - -

Notes:

- These plans should be read alongside other Application Documents, in particular, the Works Plans [EN010147/APP/2.3], the Book of Reference [EN010147/APP/4.3] and the Statement of Reasons [EN010147/APP/4.1]
- Do not scale from this drawing, use only printed dimensions
- All dimensions are in metres unless stated otherwise
- The Base mapping is based upon Ordnance Survey (OS) data. Reproduced from Ordnance Survey maps by permission of Ordnance Survey on behalf of the controller of His Majesty's Stationary Office (HMSO). © Crown Copyright Ordnance Survey 2024. Licence number 0100031673.
- © Copyright - You are permitted to use this data solely to enable you to respond to, or interact with, the organisation that provided you with the data. You are not permitted to copy, sub-licence, distribute or sell any of this data to third parties in any form without written consent of Photovolt Development Partners (PVDP) on behalf of SolarFive Ltd.



| Project | | Status | | | |
|------------------------|---------|------------|------------|------------|------------|
| Botley West Solar Farm | | FINAL | | | |
| ID | Changes | Date | Name | Date | Name |
| | | | Edit | 08/11/2024 | J.Thompson |
| | | | Check | 08/11/2024 | C.Channing |
| | | | Approval | 08/11/2024 | K.Craddock |
| | | Project-No | BWSF | | |
| A | Created | 08/11/2024 | J.Thompson | Drawing No | 2.4 |

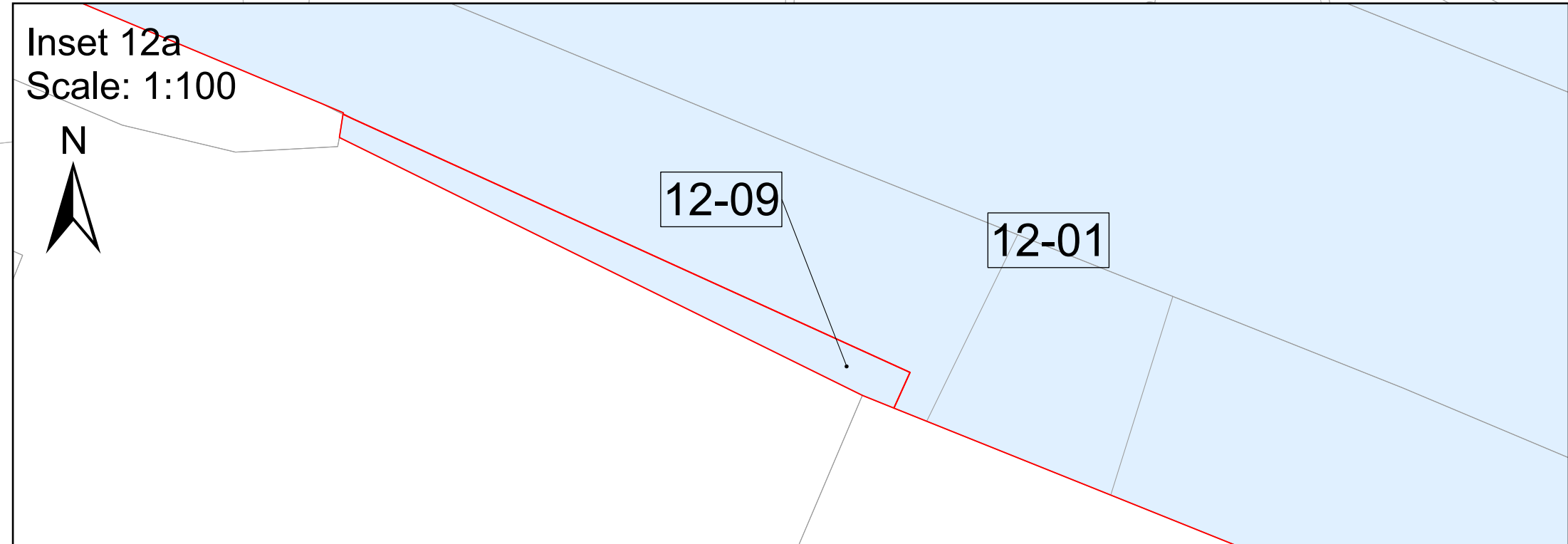
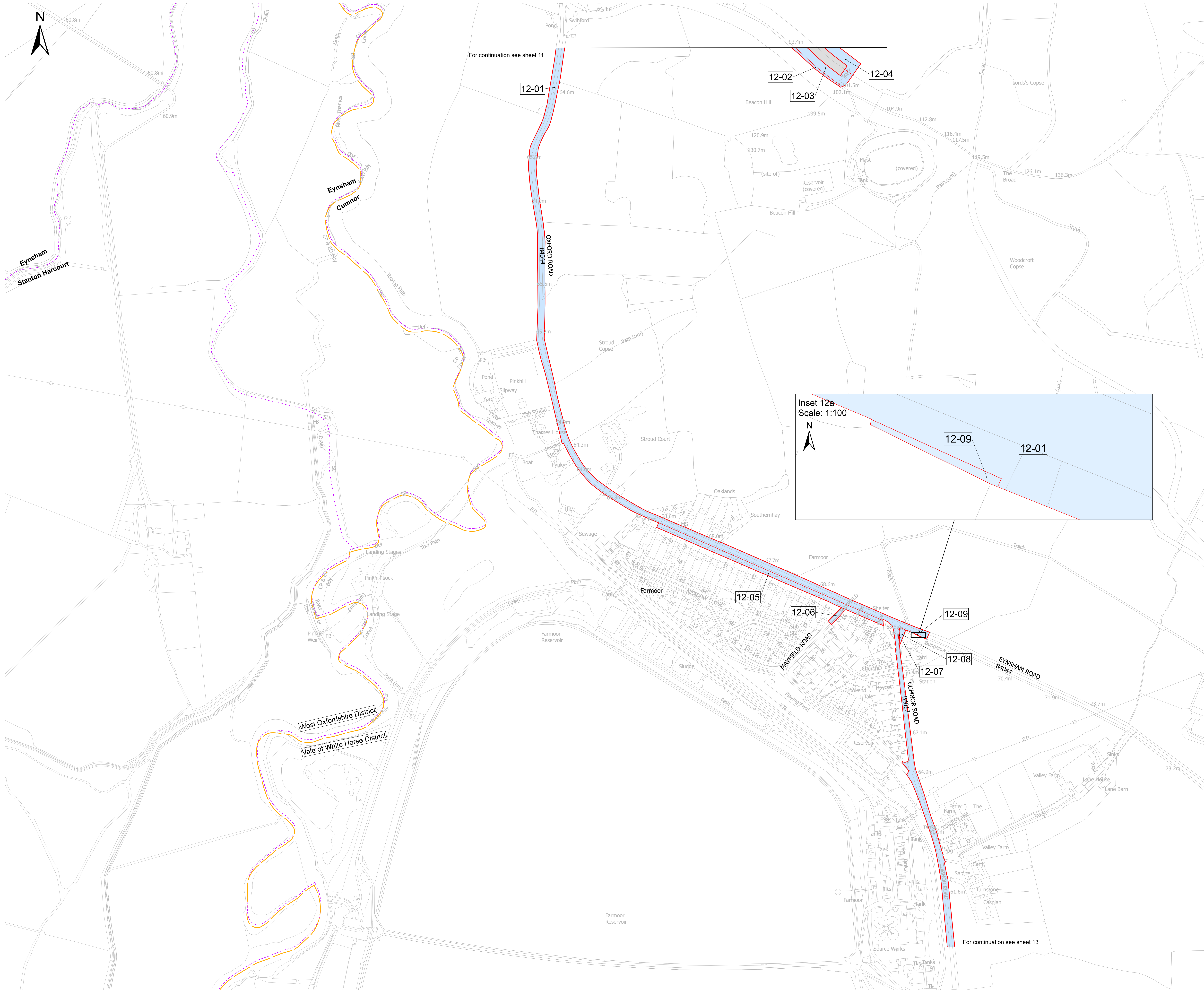
Drawing reference: EN010147/APP/2.4
PINS Reference Number: EN010147

Infrastructure Planning (Applications: Prescribed Forms and Procedure) Regulations 2009 APFP Regulation: 5(2)(i)

Scale: 1:2,500 @ A0 DIM: M

**LAND PLANS
SHEET 11 OF 13**

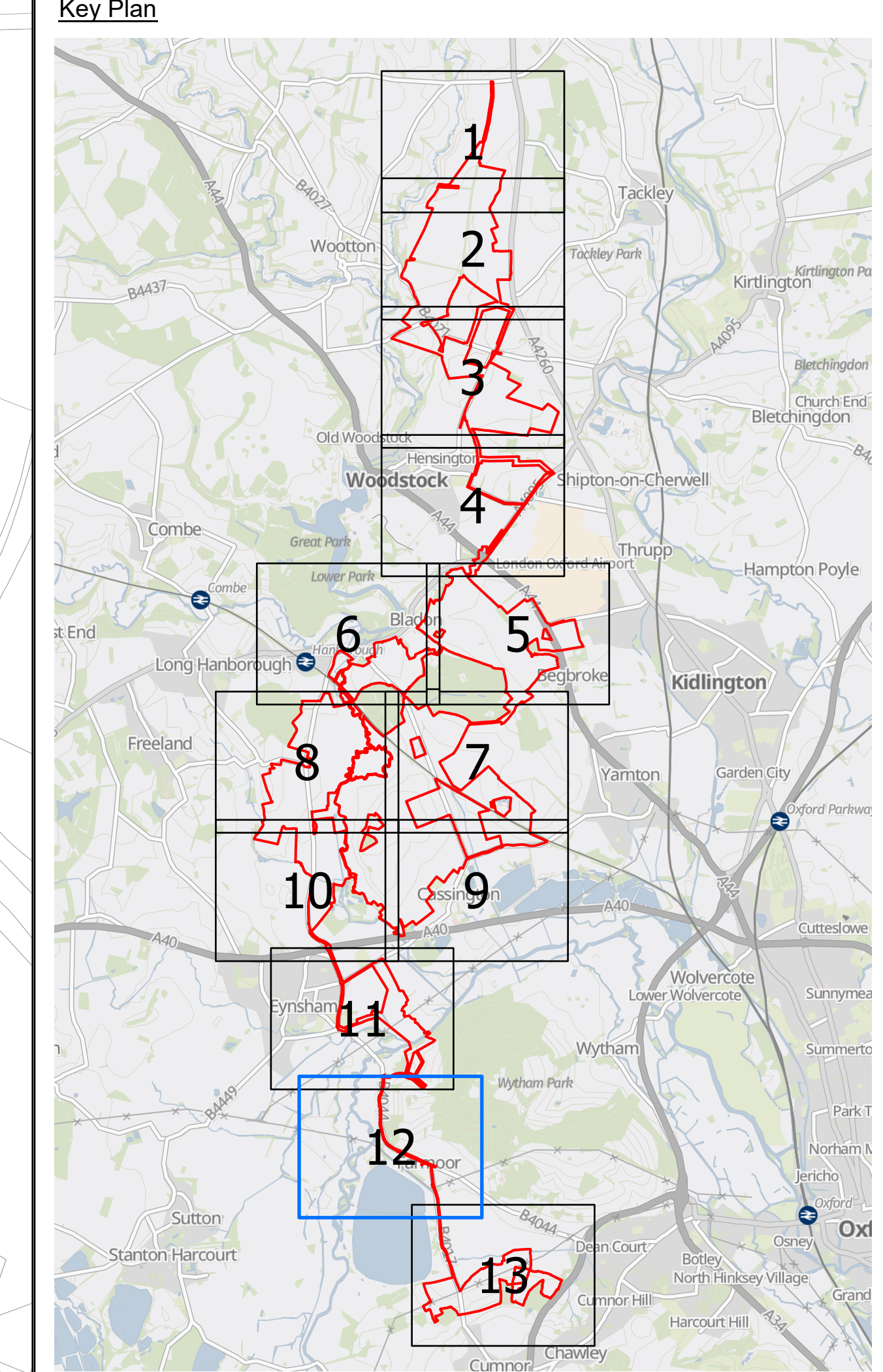




- Legend**
- Order Limits
 - Order Land - new rights (including restrictions) to be compulsorily acquired and temporary use of land and in relation to which it is proposed to suspend or extinguish easements, servitudes and other private rights
 - Land Excluded from the Order Limits
 - Administrative Boundaries
 - Parish Boundaries

Notes:

- These plans should be read alongside other Application Documents, in particular, the Works Plans [EN010147/APP/2.3], the Book of Reference [EN010147/APP/4.3] and the Statement of Reasons [EN010147/APP/4.1]
- Do not scale from this drawing, use only printed dimensions
- All dimensions are in metres unless stated otherwise
- The Base mapping is based upon Ordnance Survey (OS) data. Reproduced from Ordnance Survey maps by permission of Ordnance Survey on behalf of the controller of His Majesty's Stationary Office (HMISO). © Crown Copyright Ordnance Survey 2024. Licence number 0100031673.
- © Copyright - You are permitted to use this data solely to enable you to respond to, or interact with, the organisation that provided you with the data. You are not permitted to copy, sub-licence, distribute or sell any of this data to third parties in any form without written consent of Photovoltaic Development Partners (PVDP) on behalf of SolarFive Ltd.

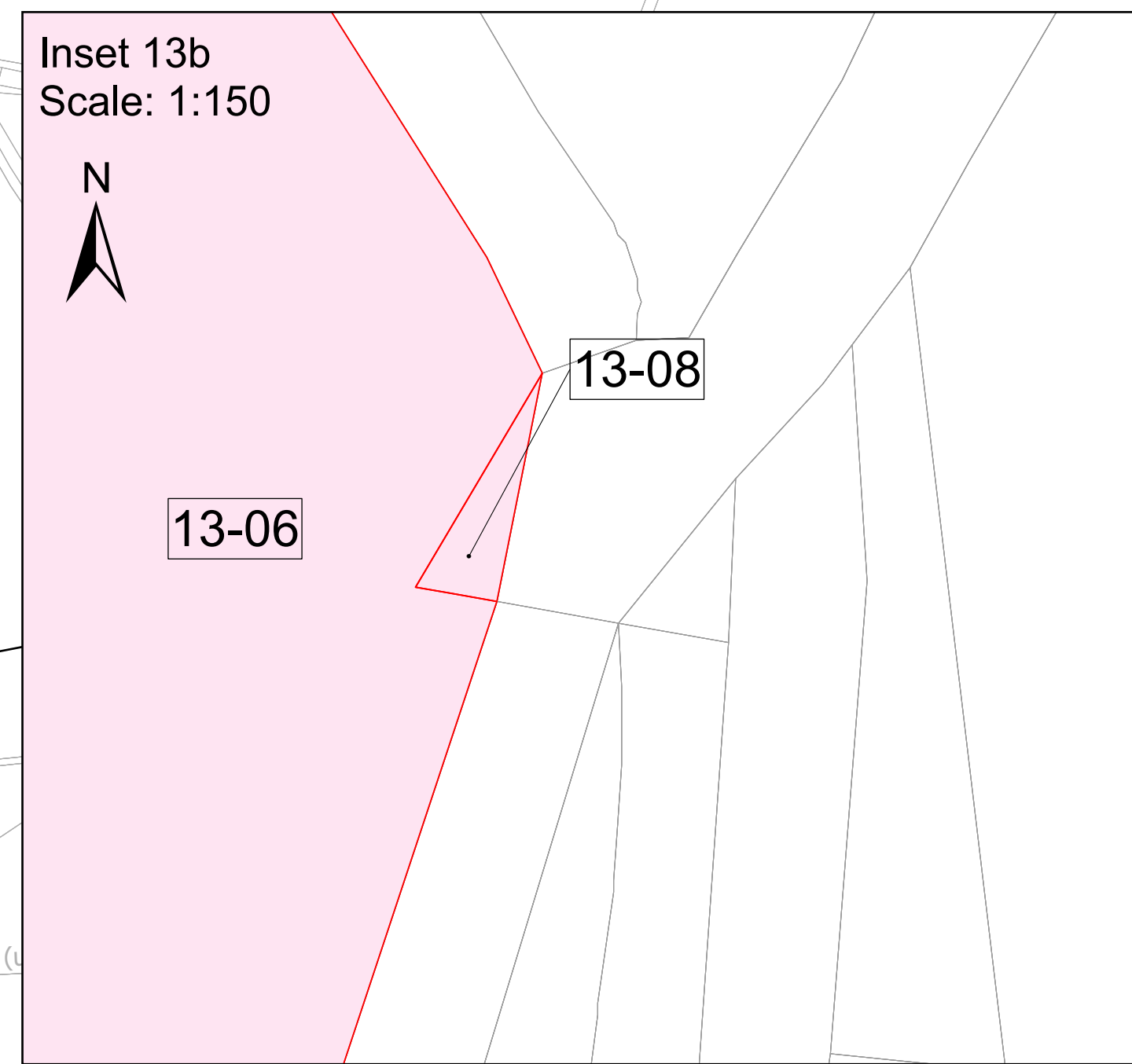
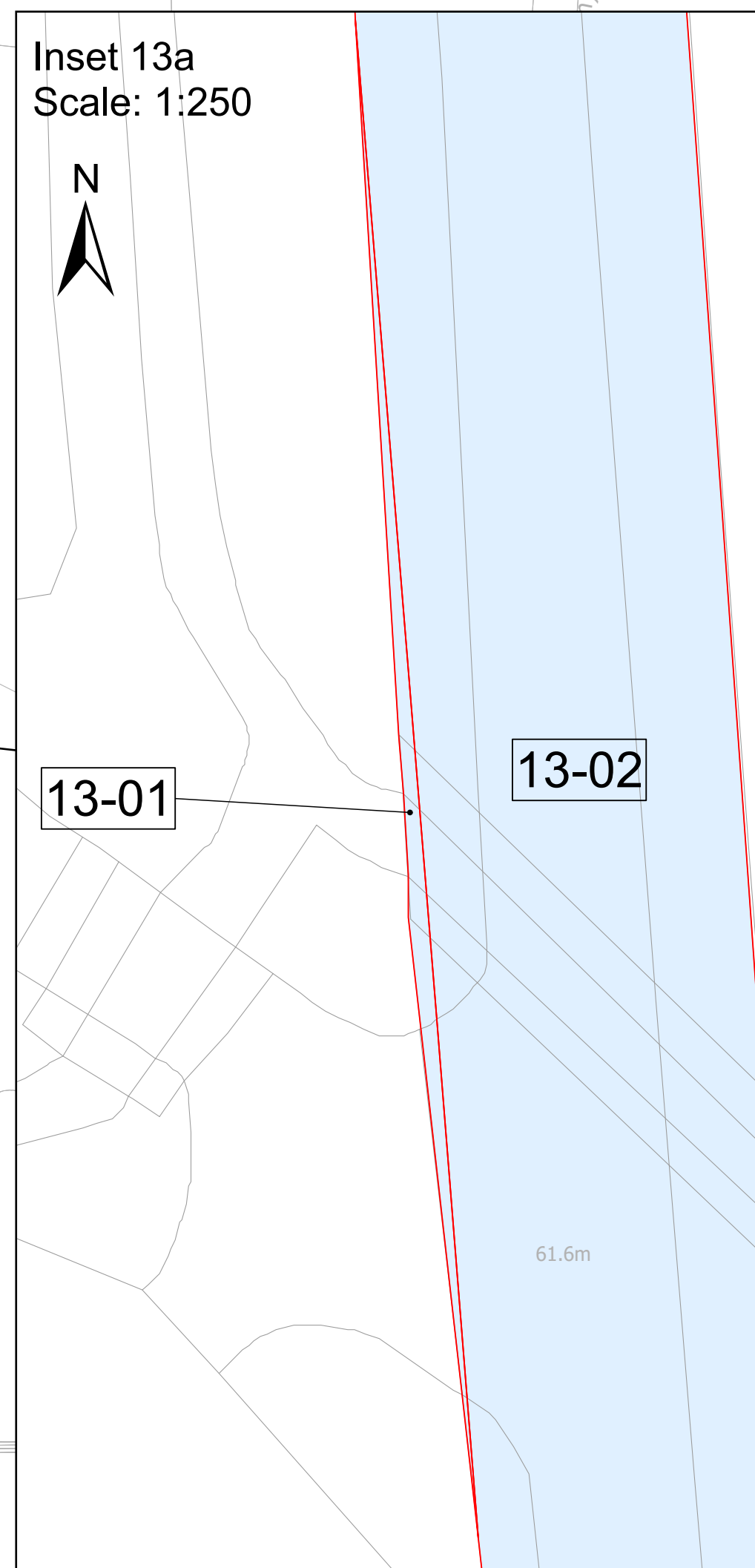
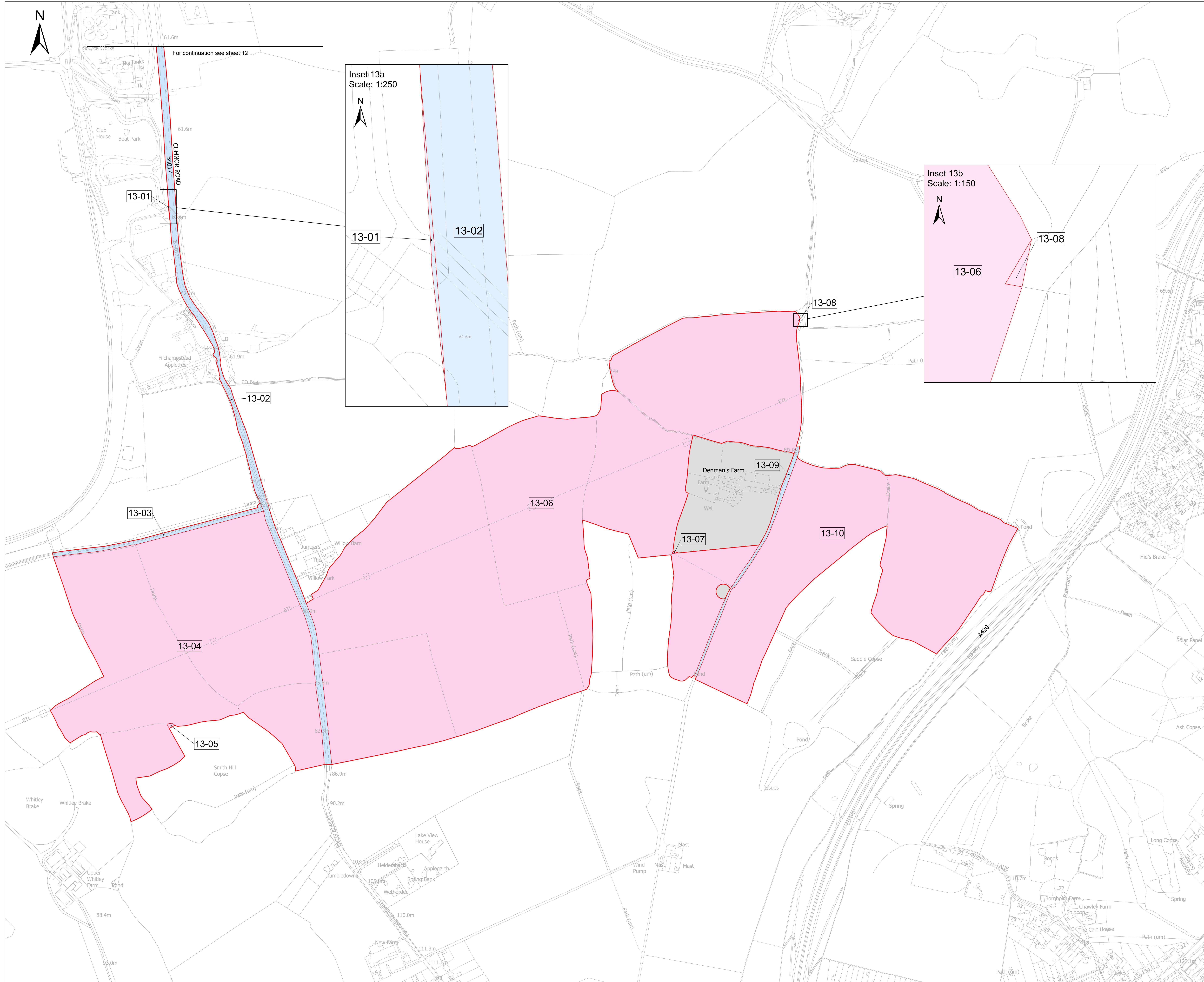


| | | | | | | | |
|---------|------------------------|------------|------------|------------|------------|----------|-------|
| Project | Botley West Solar Farm | | | | | Status | FINAL |
| ID | Changes | Date | Name | Date | Name | | |
| | | | | 08/11/2024 | J.Thompson | Edit | |
| | | | | 08/11/2024 | C.Channing | Check | |
| | | | | 08/11/2024 | K.Craddock | Approval | |
| | | | | Project-No | BWSF | | |
| A | Created | 08/11/2024 | J.Thompson | Drawing No | 2.4 | | |

Drawing reference: EN010147/APP/2.4
 PINS Reference Number: EN010147
 Infrastructure Planning (Applications: Prescribed Forms and Procedure) Regulations 2009 APFP Regulation: 5(2)(i)

Scale: 1:2,500 @ A0 DIM: M

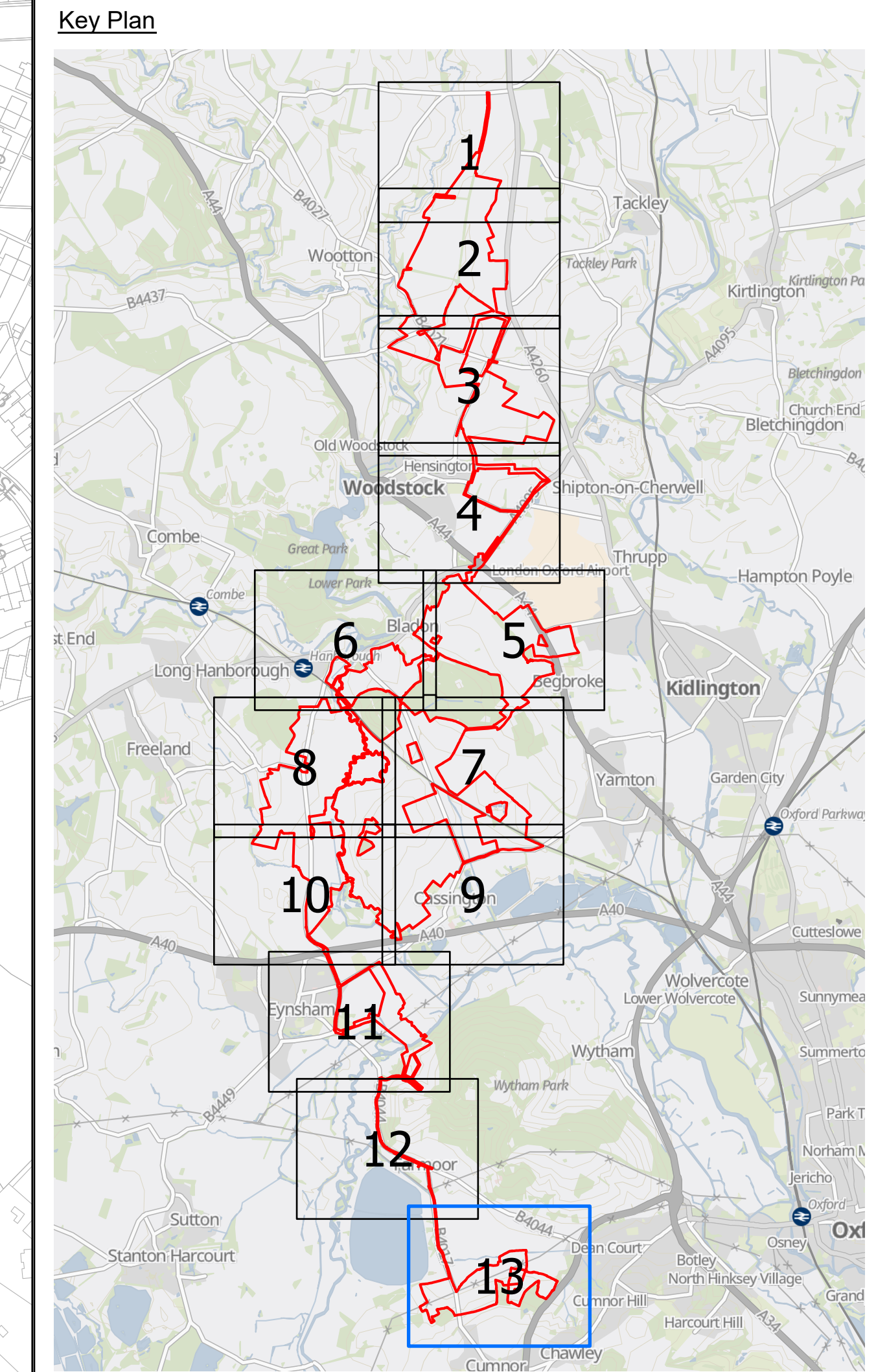
LAND PLANS
 SHEET 12 OF 13



- Legend**
- Order Limits —
 - Order Land - freehold to be compulsorily acquired and temporary use of land in relation to which it is proposed to suspend or extinguish easements, servitudes and other private rights ■
 - Order Land - new rights (including restrictions) to be compulsorily acquired and temporary use of land in relation to which it is proposed to suspend or extinguish easements, servitudes and other private rights ■
 - Land Excluded from the Order Limits ■

Notes:

- These plans should be read alongside other Application Documents, in particular, the Works Plans [EN010147/APP/2.3], the Book of Reference [EN010147/APP/4.3] and the Statement of Reasons [EN010147/APP/4.1]
- Do not scale from this drawing, use only printed dimensions
- All dimensions are in metres unless stated otherwise
- The Base mapping is based upon Ordnance Survey (OS) data. Reproduced from Ordnance Survey maps by permission of Ordnance Survey on behalf of the controller of His Majesty's Stationary Office (HMSO). © Crown Copyright Ordnance Survey 2024. Licence number 0100031673.
- © Copyright - You are permitted to use this data solely to enable you to respond to, or interact with, the organisation that provided you with the data. You are not permitted to copy, sub-licence, distribute or sell any of this data to third parties in any form without written consent of Photovoltaic Development Partners (PVDP) on behalf of SolarFive Ltd.



| | | | | | |
|------------------------|---------|------------|------------|------------|-----------------------|
| Project | | Status | | | |
| Botley West Solar Farm | | FINAL | | | |
| ID | Changes | Date | Name | Date | Name |
| | | | | Edit | 08/11/2024 J.Thompson |
| | | | | Check | 08/11/2024 C.Channing |
| | | | | Approval | 08/11/2024 K.Craddock |
| | | Project-No | | BWSF | |
| A | Created | 08/11/2024 | J.Thompson | Drawing No | 2.4 |

Drawing reference: EN010147/APP/2.4
 PINS Reference Number: EN010147
 Infrastructure Planning (Applications: Prescribed Forms and Procedure) Regulations 2009 APFP Regulation: 5(2)(i)

Scale: 1:2,500 @ A0 DIM: M

